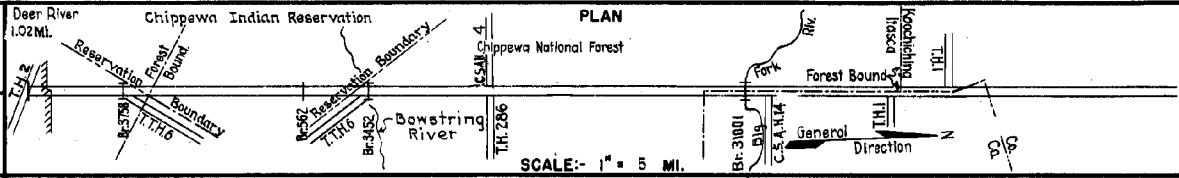


PREPARED BY  
HIGHWAY PLANNING SURVEY  
IN COOPERATION WITH  
U. S. PUBLIC ROADS ADMINISTRATION


STATE OF MINNESOTA  
DEPARTMENT OF HIGHWAYS  
ROAD LIFE STUDIES  
CONSTRUCTION PROJECT LOG RECORD

CONTROL SECTION 3107  
TRUNK HIGHWAY 6  
COUNTY Itasca  
DISTRICT 1B

LIMITS: W. Jct. T.H. 2 In Deer River - N. Co. Line



YEAR BUILT	PROJECT N <sup>o</sup>	DESCRIPTION			CODE N <sup>o</sup>
		TYPE	WIDTH	THICK-NESS	
		Gravel	16' 20"	2'	No Record of Constr. 190' B.S. & L. T.
1920	6-61-1	Br. 3452	19'		50' C.D.G.
1922	6-61-21	Br. 3758	20'		16' Conc. Slab
1925		Br. 1209	20'		30' B.S. Maint. Dept.
1927	6-61-22	Grading	30'		Entered system in 1928.
1929	6-61-22	Gravel	24'	3/4"	1700 CY/Mile
1931	6-61-23A	Grading	28'		
		Gravel	24'	2"	900 CY/Mile
1934	6-61-24-1&2	Grading	32'		W/O&D
		Br. 562			
1935	6-61-24-1	Gravel	24'	2 1/2"	1600 Ton/Mile
1935		Bit. Tr. Gravel	28'	1/2"	Maint. Dept.
1935	6-61-24-1	Bit. Tr. Gravel	28'	1/2"	Maint. Dept.
1935	6-61-24-1&2	Gravel	24'	4/8"	1000 CY/Mile Maint. Dept.
1935		Grading	24'		Maint. Dept.
		Gravel	18'	1/2"	500 CY/Mile
1936	6-61-24-1&2	Oil Tr. Gravel	24'	3/4"	Maint. Dept.



FROM	TO	TOTAL MILES	UNINCORPORATED		INCORPORATED		RURAL		URBAN	
			RDWY. MI.	BR. MI.	RDWY. MI.	BR. MI.	RDWY. MI.	BR. MI.	RDWY. MI.	BR. MI.
1921	1927	29.98	29.05	0.05	0.88	0.00	29.93	0.05	0.00	0.00
1923	1930	38.71	31.78	0.05	0.88	0.00	36.66	0.05	0.00	0.00
1931	1933	40.41	39.48	0.05	0.88	0.00	40.36	0.05	0.00	0.00
1934	1938	41.63	40.70	0.05	0.88	0.00	41.58	0.05	0.00	0.00
1939	1946	41.75	40.78	0.05	0.92	0.00	41.70	0.05	0.00	0.00
1947	1950	41.76	40.77	0.05	0.94	0.00	41.71	0.05	0.00	0.00
1951	1959	41.76	40.77	0.05	0.94	0.00	40.77	0.05	0.94	0.00

REMARKS: Layout is to scale as of 1934.  
(1) This work not done under these project numbers but lies within the limits of these projects.

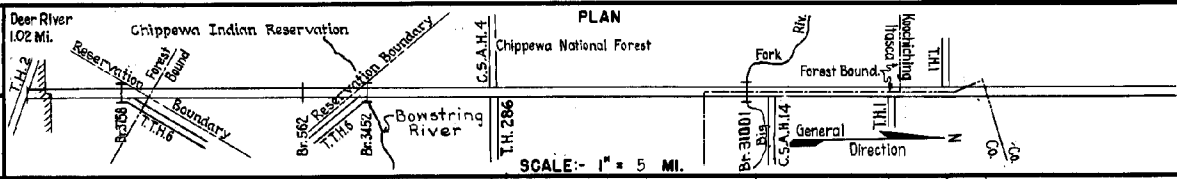
9.74

PREPARED BY  
HIGHWAY PLANNING SURVEY  
IN COOPERATION WITH  
U. S. PUBLIC ROADS ADMINISTRATION


STATE OF MINNESOTA  
DEPARTMENT OF HIGHWAYS  
ROAD LIFE STUDIES  
CONSTRUCTION PROJECT LOG RECORD

CONTROL SECTION 3107  
TRUNK HIGHWAY 6  
COUNTY Itasca  
DISTRICT 1B

LIMITS: W. Jct. T.H. 2 in Deer River - N. Co. Line



YEAR BUILT	PROJECT N <sup>o</sup>	DESCRIPTION			CODE N <sup>o</sup>
		TYPE	WIDTH	THICKNESS	
1936		Oil Tr. Gravel	18'	3/4"	
	(1)				Maint. Dept.
1937	6-61-24-182	Oil Tr. Gravel	24'	1 1/2"	
					Maint. Dept.
1937		Oil Tr. Gravel	24'	1 1/2"	
		Br. 1209	22'		Maint. Dept. 30 BS. (Widening)
		Oil Tr. Gravel	28'	1 1/2"	
					No Record of Constr. City street taken over in 1939.
1939		Concrete Widening (Rt)	40'	10"	
					Cont. 4218 (Supp. Ag. #11) Widening by W.P.A. State & Village.
1939	3107-03	Br. 3158	34'		
					16' C.S. (Widening)
M	1940 A.F.E. 19	Spot Treat. Bit. Surf. Repair			
					SG 3,2278 Gal./Mi. Sand 26 C.Y./Mi. Maint. Dept.
M	1940 A.F.E. 25	Regraveling			
					321 C.Y./Mi. Maint. Dept.
M	1941 A.F.E. 20	Spot Treat. Bit. Surf. Repair & Fog Seal	24'		
					SG 3 & RC 3,2776/Mi. Sand 17 C.Y./Mi. Maint. Dept.
M	1942 A.F.E. 4	Spot Treat. Bit. Surf. Repair	24'		
					SG 3A, 966 Gal./Mi. Maint. Dept.
M	1942 A.F.E. 6	Regraveling			
					315 C.Y./Mi. Maint. Dept.
M	1943 A.F.E. 4	Spot Treat. Bit. Surf. Repair	24'		
					MC 2,549 Gal./Mi. Maint. Dept.
C	1943 A.F.E. 6	Scarify Bit. Surf. Gravel (Revert Bit. Surf)			
					402 C.Y./Mi. Maint. Dept.
M	1944 A.F.E. 4	Spot Treat. Bit. Surf. Repair	24'		
					MC 2,1563 Gal./Mi. Agg. 38 C.Y./Mi. Maint. Div.



YEARS FROM	TO	TOTAL MILES	UNINCORPORATED		INCORPORATED		RURAL		URBAN		REMARKS: See Sheet 1
			RDWY. MI.	BR. MI.	RDWY. MI.	BR. MI.	RDWY. MI.	BR. MI.	RDWY. MI.	BR. MI.	
1940	1962	41.76	40.69	0.05	1.02	0.00	41.71	0.05	0.00	0.00	
1963	1964	41.38	40.31	0.05	1.02	0.00	41.33	0.05	0.00	0.00	
1965		41.26	40.19	0.05	1.02	0.00	41.21	0.05	0.00	0.00	

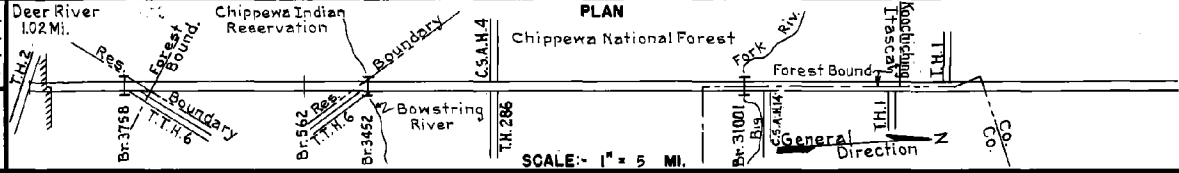
9.74

PREPARED BY  
HIGHWAY PLANNING SURVEY  
IN COOPERATION WITH  
U.S. PUBLIC ROADS ADMINISTRATION

STATE OF MINNESOTA  
DEPARTMENT OF HIGHWAYS  
ROAD LIFE STUDIES  
CONSTRUCTION PROJECT LOG RECORD

CONTROL SECTION 3107  
TRUNK HIGHWAY 6  
COUNTY Itasca  
DISTRICT 18

LIMITS: Jct. T.H. 2 in Deer River - N. Co. Line



YEAR BUILT	PROJECT N°	TYPE	DESCRIPTION		REMARKS	CODE N°
			WIDTH	THICKNESS		
1945	A.F.E. 4	Spot Treat. Bit. Surf. Repair	24'		MC-2, 2882 Gal./Mi. Grav. 140 C.Y./Mi. Maint. Div.	
1945	A.F.E. 4	Spot Treat. Bit. Surf. Repair	21'		SC-3, 11283 Gal. Agg. 695 C.Y.	
1946	A.F.E. 6	Gravel Resurfacing	24'		900 C.Y.	
1947	3107-09	Bit. Stab. Grav. Base Mixed Bit.	28' 3-18"	26' 1 1/2"		
1947	A.F.E. 6	Grav. Resurfacing	24'		2276 C.Y.	
1947	A.F.E. 4	Spot Treat. Bit. Surf. Repair	22'		MC-3, 17120 Gal. Agg. 890 C.Y.	
1948	A.F.E. 6	Grav. Resurfacing	24'		6118 Tons	
1949	A.F.E. 4	Bit. Fog Seal	24'		RC-1 & RC-5-1, 20506 Gal. Agg. 532 C.Y.	
1950	A.F.E. 4	Bit. Surf. Repair (537 Mi.) Bit. Surfacing Mixed Bit. (0.55 Mi.)	21'	24' 1"	SC-3, 44871 Gal. Agg. 3076 C.Y.	
1952	A.F.E. 4	Spot Treat. Bit. Surf. Repair	24'		SC-3, 13292 Gal. Agg. 832 C.Y.	
1952	A.F.E. 30 A.F.E. 6	Subgr. Corr. Place Culverts Spot Reagravel			3040 C.Y.	
1953	3107-11	Sand-Grav. Subbase Bit. Stab. Base Plant Mix Bit.	28' 6"	28' 3"		
1953	A.F.E. 606	Reagravel (Spots)			Agg. 2296 Tons	
1954	A.F.E. 604	Spot Treat. Bit. Surf. Repair	24'		MC-2, 21603 Gal. Agg. 1657 Tons	

LINE	START	END	REMARKS
1	10.77	5.20	
2		5.37 (Net 1.00)	
3			3.19
4		14.93	lengthens 0.01 mi due to former error
5			7.30
6		5.37 (Net 2.80)	
7			11.00
8		14.93	
9		5.37	0.55
10		5.37 (Net 2.05)	
11			12.20 (Net 8.30)
12			1.69
13			19.19 (Net 6.30)
14		20.30 (Net 2.30)	

YEARS FROM	TO	TOTAL MILES	UNINCORPORATED		INCORPORATED		RURAL		URBAN	
			RDWY. MI.	BR. MI.	RDWY. MI.	BR. MI.	RDWY. MI.	BR. MI.	RDWY. MI.	BR. MI.

REMARKS: See Sheet No 1

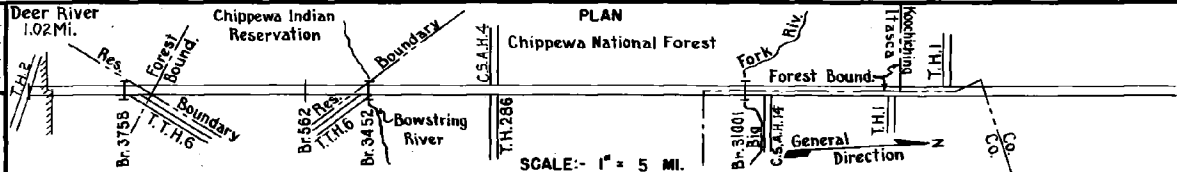
9.74

PREPARED BY  
HIGHWAY PLANNING SURVEY  
IN COOPERATION WITH  
U. S. PUBLIC ROADS ADMINISTRATION

STATE OF MINNESOTA  
DEPARTMENT OF HIGHWAYS  
ROAD LIFE STUDIES  
CONSTRUCTION PROJECT LOG RECORD

CONTROL SECTION 3107  
TRUNK HIGHWAY 6  
COUNTY Itasca  
DISTRICT 1B

LIMITS: W. Jct. T.H. 2 in Deer River - N. Co. Line



YEAR BUILT	PROJECT N°	DESCRIPTION		REMARKS	CODE N°	PLAN	
		TYPE	WIDTH THICKNESS			1	2
M	1955 A.F.E. 604	Spot Treat. Bit. Surf. Repair	24'	MC-2, 21299 Gal. Agg. 1524 Tons		9.55 (Net 2.25)	
C	1955 3107-12	Sand-Grav. Sub-base Gravel Base Mixed Bit. (Base)	28' 9" 28' 2" 26' 1"				243 0.04 2.33 0.06 1.75
M	1956 A.F.E. 605 A.F.E. 606	Light Bit. Seal (1.75 Mi.) Grav. Resurf. (1.6 Mi.)	24' 20' 24"	MC-2, 2780 Gal. Agg. 112 C.Y. Grav. Surf. 7840 Tons		16.76	
M	1957 A.F.E. 604 A.F.E. 605	Spot Treat. Bit. Surf. Repair Spot Light Bit. Seal	24' 25'	MC-2 & RS-2, 36505 Gal. Agg. 570 tons & 1080 C.Y.		20.33 (Net Repair 1.10) (Net Seal 14.92)	2.29 (Seal)
C	1959 A.F.E. 821	Gravel Base Road Mix Bit.	28' 6" 24' 1 1/2"	MC-3, 6380 Tons			6.10 0.05 6.05
M	1962	Light Bit Seal	25'	RS-2, 24847 Gal. Agg. 1011 C.Y.		14.93	
C	1963 3107-15	Grading Road Mix Bit (Base)	48' 26' 1 1/2"	18" Select granular mat'l Upper 3" Bit Stabilized.		Relocation Shortens 0.38 5.83	
M	1963	Light Bit Seal	25'	RS-2, 10,253 Gal. Agg. 370 C.Y.			6.10
C	1965 3107-18 3107-31001	Grading Road Mix Bit (Base) Br. 31001	26' 1 1/2" 30'	18" granular mat'l. upper 3" bit stab. 193 Prestressed Girder		Relocation Shortens 0.12 4.42	
M	1965 SF	Spot grade Lifts & Restores Bit. Surface		Sand 997 Tons Pre Mix Bit 140 tons		1.75 (Net 0.35)	
C	1966 3107-19	Pl. Mix. Bit. Surf. Gravel Shoulders	28' 24" 1 1/2"	Bit. Mat'l 1994 Ton		20.88 14.303 6.577	
M	1968 SF	Grade Lifts Bit. Surf. Repair	24' 1"	Class 2, 1137 C.Y. MC-250, 24023 Gal. Agg. 1463 Tons			7.95 (Net Lift 1.06) (Net Repair 1.70)
M	1970 SF	Bit Surface Repair	24' Var	MC-250, 2300 Gal. Agg. 1507 tons			5.20 (Net Repair 2.30)
C	1971 3107-24	Plant Mix Bit Surf Gravel Shoulders	28' 24" 1 1/2"				8.98

YEARS FROM	TO	TOTAL MILES	UNINCORPORATED		INCORPORATED		RURAL		URBAN		REMARKS: See Sheet No. 1
			RDWY. MI.	SR. MI.	RDWY. MI.	BR. MI.	RDWY. MI.	BR. MI.	RDWY. MI.	BR. MI.	

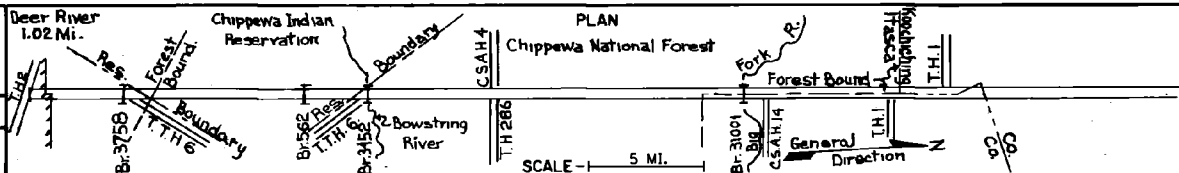
9-74

PREPARED BY  
TRANSPORTATION & TRANSIT PLANNING & PROGRAMMING DIVISION  
IN COOPERATION WITH  
U.S. DEPARTMENT OF TRANSPORTATION - FEDERAL HIGHWAY ADMINISTRATION


STATE OF MINNESOTA  
DEPARTMENT OF HIGHWAYS  
ROAD LIFE STUDIES  
CONSTRUCTION PROJECT LOG RECORD

CONTROL SECTION 3107  
TRUNK HIGHWAY 6  
COUNTY Itasca  
DISTRICT 1B

LIMITS: W. Jct. T.H. 2 in Deer River - N. Co. Line  
Ref. Pt. 088+00.890 - 130+00.178



Dist. No.	YEAR BUILT	PROJECT NO.	DESCRIPTION			REMARKS
			TYPE	WIDTH	THICKNESS	
2081	1974	3107-25	Gravel Shoulders Bit. Surfacing	24'	1 1/2"	
	1977	3107-26	P. Mix Bit. Surf	24'	Var. DEPTH 3' level course	
	1978	3107-27	BR # 91031			1010D Box Culv Repl # 3452 - 15.4 Mi. N. Deer R.
	1980	3107-30	Bituminous Shoulders for Bikeways	3'		
	1980	3107-29	Bituminous Surfacing Aggregate Shoulders	24-32' 3-4'	2 1/2" 1 1/2"	
	1981	SF	Bit. Spot Overlays		Var.	(10.84 Total Miles) 12 Locations M.P. 120.8 - 124.1
	1982	3107 SF	Bit. Surfacing Aggregate Shldr.	24-32' 3-4'	2 1/2" Var.	# 2331 12190 Tons # 2221 2936 Tons # 3912
	1983	SF	Bit. Resurfacing	24'	2 1/2"	Contract No. 18816
	1983	SF	Spot Bit. Resurfacing		Var.	PI. Mix 2331 839 Tons
	1983	SF	Spot Bit. Overlay		Var.	PI. Mix 2331 38.5 Ton
	1983	SF	Seal Coat			CRS-1 9706 Gal. 347 Ton App.
	1984	SF	Spot Bit. Overlay	24'	1-1/2"	Sp. 2331 265 Tons
	1985	SF	Seal Bit. Overlays		Var.	Sp. 2331 525 Tons
	1987	SF	Spot Overlay	24'	Var.	Spec. 2331



YEARS FROM	YEARS TO	TOTAL MILES	UNINCORPORATED		INCORPORATED		RURAL		URBAN	
			RDWY. MI.	BR. MI.	RDWY. MI.	BR. MI.	RDWY. MI.	BR. MI.	RDWY. MI.	BR. MI.

REMARKS: See Sheet No 1

