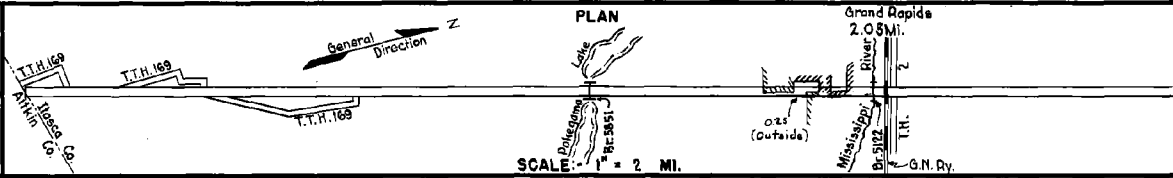


PREPARED BY  
HIGHWAY PLANNING SURVEY  
IN COOPERATION WITH  
U. S. PUBLIC ROADS ADMINISTRATION


STATE OF MINNESOTA  
DEPARTMENT OF HIGHWAYS  
ROAD LIFE STUDIES  
CONSTRUCTION PROJECT LOG RECORD

CONTROL SECTION 3115  
TRUNK HIGHWAY 169  
COUNTY Itasca  
DISTRICT 1B

LIMITS: S. Co. Line - Y. Jct. T.H. 2 in Grand Rapids.



YEAR BUILT	PROJECT N°	DESCRIPTION			CODE N°
		TYPE	WIDTH	THICKNESS	
		Earth	22'		No Record of Constr.
		Concrete	56'		
1912		Br. M-114	20'		100' H.T.
1921	169-35-5B	Grading	30'		Co. Job 2004.
	169-35-5	Br. 9443	24'		588' B.S. & Y.Y.P.T.
1921		Gravel	22'	2"	Maint. Dept.
	(1)				
1921	169-35-5	Gravel	24'	2"	Maint. Dept.
1922	169-35-22	Gravel	24'	3 1/2"	1300 C.Y. / Mile.
	(1)				
1928	169-35-5	Oil Tr. Gravel	24'	1"	Maint. Dept.
1929	169-35-24	Grading	32'		
	(1)	Gravel	24'	3"	1500 C.Y. / Mile.
1930	169-35-22	Oil Tr. Gravel	32'	1"	13865 Gal. / Mile. Maint. Dept.
	(1)				
1931	169-35-24	Oil Tr. Gravel	32'	1"	Maint. Dept.
1932	169-35-22A	Concrete	20'	9-7-9	
		Br. 5122	40'		100' Conc. Arch
1934	169-35-24	Grading	32'		
		Sand Lift	24'	12"	
		Gravel	24'	4 1/2"	
1934	169-35-22B	Grading	32'		
		Sand Lift	24'	9 1/2"	
		Gravel	24'	4"	2700 Tons / Mile.



YEARS		TOTAL MILES	UNINCORPORATED		INCORPORATED		RURAL		URBAN	
FROM	TO		RDWY. MI.	BR. MI.	RDWY. MI.	BR. MI.	RDWY. MI.	BR. MI.	RDWY. MI.	BR. MI.
1921	1928	15.84	14.96	0.11	0.75	0.02	14.96	0.11	0.75	0.02
1929	1931	15.04	14.16	0.11	0.75	0.02	14.16	0.11	0.75	0.02
1932	1933	15.05	14.17	0.11	0.75	0.02	14.17	0.11	0.75	0.02
1934	1938	15.05	14.15	0.11	0.75	0.02	14.15	0.11	0.75	0.02
1939	1955	15.03	14.25	0.01	0.75	0.02	14.25	0.01	0.75	0.02
1956	1966	15.03	14.00	0.01	1.00	0.02	14.00	0.01	1.00	0.02
1967	1967	15.03	13.75	0.01	1.25	0.02	13.75	0.01	1.25	0.02

REMARKS: Layout is to scale as of 1934.

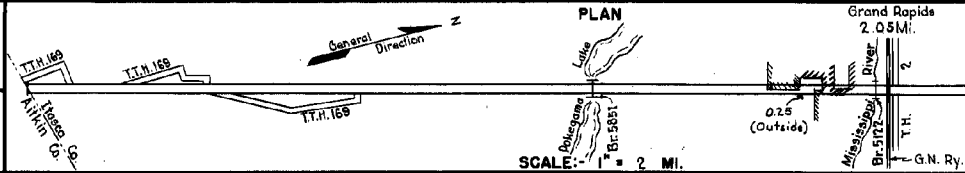
(1) This work not done under these project numbers but lies within the limits of these projects.

PREPARED BY  
HIGHWAY PLANNING SURVEY  
IN COOPERATION WITH  
U. S. PUBLIC ROADS ADMINISTRATION

STATE OF MINNESOTA  
DEPARTMENT OF HIGHWAYS  
ROAD LIFE STUDIES  
CONSTRUCTION PROJECT LOG RECORD

CONTROL SECTION 315  
TRUNK HIGHWAY 169  
COUNTY Itasca  
DISTRICT 1B

LIMITS: S. Co. Line - Yr. Jct. T.H. 2 in Grand Rapids.



YEAR BUILT	PROJECT N°	DESCRIPTION			CODE N°	REMARKS
		TYPE	WIDTH	THICKNESS		
1934	169-35-24	Tar Tr. Gravel	23'	2"		21513 Gal. / Mile. Maint. Dept.
1934	169-35-22 B	Tar Tr. Gravel	23'	2"		21513 Gal. / Mile. Maint. Dept.
1937	169-35-24	Roadside Develop.				
1937	169-35-22 B	Roadside Develop.				
1937	169-35-22A	Roadside Develop.				
1937	1936 A.F.E. 4B 1937 A.F.E. 18223	Plant Mix. Bit. Surf.	24'	2"		15.48 9.72 4.023 3.53 Maint. Dept.
1938	A.F.E. 26	Plant Mix Bit. (Widening)	6'	4"		3' Rt. & Lt.
1939	3115-02 3115-01	Grading Br. 5851	56' 31'			20' C.S.
1940	A.F.E. 5 3115-03	Seeding				Maint. Dept.
1940	A.F.E. 10	Mixed Bit. Surface	24'	1"		Maint. Dept.
1945	A.F.E. 28	Bit. Surfacing Mixed Bit. (Dual Type) (I)	45'	2 1/2"		On old Concrete Maint. Div.
1947	A.F.E. 30	Bit. Resurfacing Plant Mixed Bit.	24'	1 1/2" added		Bit. Mix. 13206 Tons AC-1, 567.5 Tons 13.48
1949	A.F.E. 4	Bit. Fog Seal	24'			RC-1 & RC-1, 19192 Gal. Agg. A61 C 13.48
1951	A.F.E. 7	Seeding for Erosion Control				

YEARS FROM	TO	TOTAL MILES	UNINCORPORATED		INCORPORATED		RURAL		URBAN	
			RDWY. MI.	BR. MI.	RDWY. MI.	BR. MI.	RDWY. MI.	BR. MI.	RDWY. MI.	BR. MI.
1948		18.03	12.97	0.01	2.03	0.02	12.97	0.01	2.03	0.02

REMARKS: See Sheet N° 1.

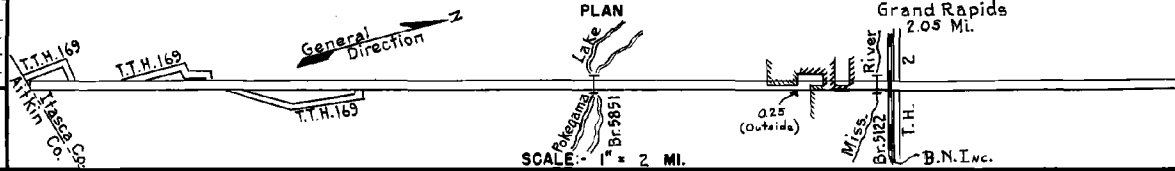
(1) Original concrete 56' wide. Resurfaced 45' width.

PREPARED BY  
HIGHWAY PLANNING SURVEY  
IN COOPERATION WITH  
U.S. PUBLIC ROADS ADMINISTRATION


STATE OF MINNESOTA  
DEPARTMENT OF HIGHWAYS  
ROAD LIFE STUDIES  
CONSTRUCTION PROJECT LOG RECORD

CONTROL SECTION 3115  
TRUNK HIGHWAY 169  
COUNTY Itasca  
DISTRICT 1B

LIMITS: S. Co. Line - W. Jct. T.H. 2 in Grand Rapids



YEAR BUILT	PROJECT N <sup>o</sup>	DESCRIPTION			CODE N <sup>o</sup>	
		TYPE	WIDTH	THICKNESS		
C	1952 3115-05	Plant Mix Bit.	56	3"	On Old P.C. Conc.	1
M	1953 A.F.E. 604 A.F.E. 816	Spot Treat. Bit. Surf. Repair Bit. Seal Coat	24'		MC3, RG3 49660 Gal. Agg. 2340 G.Y.	2
C	1954 3115-08	Grade X-ing Signals				3
C	1956 3115-11	Traffic Signals				4
C	1957 3115-09	Sand-Grav. Sub-base Concrete Base Plant Mix Bit.	32' 32' 52'	6" 7" 3-3/4"	Base & Sub-base placed 16 RI & L. of 20' Conc. in place	5
C/M	1962 3115-15	Traffic Signals Light Bit. Seal		24'	RS-2, 21999 Gal.	6
C	1966 Maint. Proj.	Plant Mix Bit. Gravel Shoulders	202'	3"	Over Bit. & Conc. Surfing	7
C	1973 3115-24	Asphaltic Conc. Widening	52'	1"		8
C	1973-25	Traffic Signals			At 10 <sup>th</sup> St. SE in Grand Rapids	9
C	1977 3115-29	GRADING AND BIT. SURFACE FOR TREE CHANNELS	48'	5/8"	BIT. WEAR SPES. 2361	10
C	1977 3115-33 H076-1(41)	GRADING & BIT. SURF. & C.&G. FOR WIDENING	48'	2 1/4"	BIT. 13 <sup>th</sup> ST SW & 17 <sup>th</sup> SW LN GRAND RAPIDS	11
C	1977 3115-34 R076-1(41)	GRADING & BIT. SURF. AND C.&G. FOR WIDENING	48'	2 1/4"	BIT. 17 <sup>th</sup> SW & 883.16' S. OF S. CORN LIM. OF GRAND RAP.	12
C	1981 3115-38 F076-1(81)	Bit. Resurfacing Bit. Shoulders (Bikeway)	24' 8'	1 1/2"	L.I.B. RT.	13
C	1981 3100-09 HES 0008 (47)	Traffic Barrier Construction				14



YEARS FROM	TOTAL TO	UNINCORPORATED		INCORPORATED		RURAL		URBAN	
		RDWY. MI.	BR. MI.	RDWY. MI.	BR. MI.	RDWY. MI.	BR. MI.	RDWY. MI.	BR. MI.

REMARKS: See Sheet No. 1

