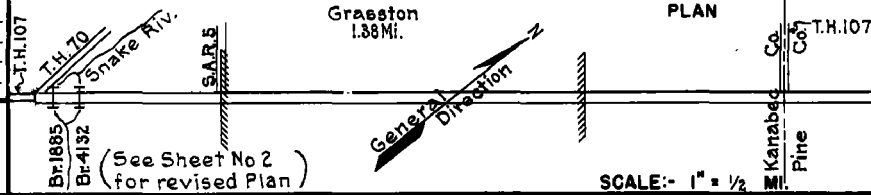


PREPARED BY
HIGHWAY PLANNING SURVEY
IN COOPERATION WITH
U. S. PUBLIC ROADS ADMINISTRATION


STATE OF MINNESOTA
DEPARTMENT OF HIGHWAYS
ROAD LIFE STUDIES
CONSTRUCTION PROJECT LOG RECORD

CONTROL SECTION 3311
TRUNK HIGHWAY 107
COUNTY Kanabec
DISTRICT IA

LIMITS: N. Jct. T.H. 70 - E. Co. Line (See Sheet No. 2)



YEAR BUILT	PROJECT N°	DESCRIPTION				CODE N°
		TYPE	WIDTH	THICK-NESS	REMARKS	
1923		Grading Gravel	30'	2"	Co. Job 2308. Added in 1934.	
		Br. 1885 & 4132	72'		172 L.T. & B.S. & 30 B.S.	
		Grading Gravel	20'	1 1/2"	Co. Job 2604 & 2804. Added in 1934.	
1935		Oil Tr. Gravel	20'	1"	13000 Gal./Mile. Maint. Dept.	
M						
1940	A.F.E. 57	Regraveling			353 C.Y./Mi. Maint. Dept.	
M						
1942	A.F.E. 5	Bit. Seal Coat	26'		RT-10, 2791 Gal./Mi. Sand, 92 C.Y./Mi. Maint. Dept.	
M						
1944	A.F.E. 4	Spot Treat. Bit. Surf. Repair	26'		MC-2, 4323 Gal./Mi. Grav. 178 C.Y./Mi. Maint. Div.	
M						
1945	A.F.E. 4	Spot Treat. Bit. Surf. Repair	26'		RT-6, 3059 Gal./Mi. Grav. 135 C.Y./Mi. Maint. Div.	
M						
1946	A.F.E. 4	Bit. Surf. Repair	22'		SC-3, 12576 Gal. Agg. 634 C.Y.	
M						
1948	A.F.E. 4	Spot Treat. Bit. Surf. Repair	24'		SC-3, 704 Gal. Agg. 61 Tons	
M						
1948	A.F.E. 6	Grav. Resurfacing (Spots)			2026 C.Y.	
M						
1950	A.F.E. 4	Spot Treat. Bit. Surface Repair	24'		SC-4, 2992 Gal. Agg. 224 Tons	
M						
1952	A.F.E. 4	Spot Treat. Bit. Surf. Repair	24'		SC-4, 3519 Gal. Agg. 252 C.Y.	



YEARS FROM	TO	TOTAL MILES	UNINCORPORATED		INCORPORATED		RURAL		URBAN		REMARKS: Layout is to scale as of 1934
			RDWY. MI.	BR. MI.	RDWY. MI.	BR. MI.	RDWY. MI.	BR. MI.	RDWY. MI.	BR. MI.	
1934	1952	2.83	1.41	0.04	1.38	0.00	2.79	0.04	0.00	0.00	
See Sheet No. 2											

PREPARED BY
HIGHWAY PLANNING SURVEY
IN COOPERATION WITH
U.S. PUBLIC ROADS ADMINISTRATION


STATE OF MINNESOTA
DEPARTMENT OF HIGHWAYS
ROAD LIFE STUDIES
CONSTRUCTION PROJECT LOG RECORD

CONTROL SECTION 3311
TRUNK HIGHWAY 107
COUNTY Kanabec
DISTRICT 1A


LIMITS: S. Co. Line - E. Co. Line

Ref. Pt. 002+00.226 - 007+00.227

Grassston PLAN



YEAR BUILT	PROJECT N°	DESCRIPTION			CODE N°
		TYPE	WIDTH	THICKNESS	
C	3311-02	Grading	36'		
1952	3311-04	Gravel	24'		
	3311-03	Br. 6419	30'		
C					
1953	3311-05	Bit. Stab. Base (Mixed Bit.)	26'	2"	
M		Spot Stab. Grav. Base	30'		
1954	A.F.E. 826	Spot Bit. Surf. Repair	24'		
M		Spot Treat			
1956	A.F.E. 604	Bit. Surf. Repair	24'		
M		Light Bit. Seal	25'		
1957	A.F.E. 605	Spot Treat	24'		
M		Spot Treat			
1958	A.F.E. 604	Bit. Surf. Repair	24'		
M		Spot Treat			
1959	A.F.E. 604	Bit. Surf. Repair	24'		
M		Shoulder Repair			
1960		Spot Bituminous Resurfacing			
M		Bit. Seal Coat	27'		
1962					
C					
1968	3311-06	Pl. Mix. Bit. Surf. Gravel Shldrs.	24'	3"	
C					
1982	3311-6419	Deck Repair & Overlay		2"	
M					
1983	SF	Bit. Surface Repair	24'	1 1/2"	
C					
1992	3311-08	Bit. Overlay	24'	1 1/2"	
R					
2009	3311-10	Grading Bit. Surfacing	var	8 1/2"	



YEARS FROM	TOTAL MILES TO	UNINCORPORATED		INCORPORATED		RURAL		URBAN	
		ROWY. MI.	BR. MI.	ROWY. MI.	BR. MI.	ROWY. MI.	BR. MI.	ROWY. MI.	BR. MI.
1952	5.24	4.22	0.00	0.98	0.04	5.20	0.04	0.00	0.00

REMARKS: Layout is to scale as of 1952

