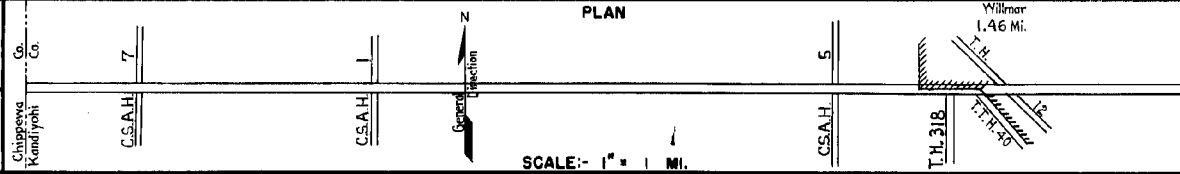


PREPARED BY  
HIGHWAY PLANNING SURVEY  
IN COOPERATION WITH  
U. S. PUBLIC ROADS ADMINISTRATION


STATE OF MINNESOTA  
DEPARTMENT OF HIGHWAYS  
ROAD LIFE STUDIES  
CONSTRUCTION PROJECT LOG RECORD

CONTROL SECTION 3409  
TRUNK HIGHWAY 40  
COUNTY Kandiyohi  
DISTRICT 8A

LIMITS: WY. Co. Line - Jct. T.H. 12 in Wilmor.



YEAR BUILT	PROJECT N°	DESCRIPTION			CODE N°
		TYPE	WIDTH	THICKNESS	
					No Record of Constr.
		Gravel	24'	1"	
		4 Bridges (1)	18'		Added in 1934.
1935	40-145-24	Gravel	20'	(3) 2"	550 C.Y. / Mile. Relief Labor
1936	40-145-24	Br. 5659 Br. 5660 Br. 5661			WY 108 WY 108 WY 108
1937	(2) 40-145-24	Br. 888			Extend Multiplate to 10' x 70'. Maint. Dept.
1938	3409-03	Grading Stab. Grav. Base	33' 24'	4"	
1938	A.F.E. 27	Mixed Bit.	24'	1"	Maint. Dept.
1939	3409-01 A.F.E. 5	Seeding			Maint. Dept.
M 1940	A.F.E. 40	Regravelling			264 C.Y. / Mile. Maint. Dept.
M 1941	A.F.E. 48	Regravelling			253 C.Y. / Mile. Maint. Dept.
M 1942	A.F.E. 6	Regravelling			308 C.Y. / Mile. Maint. Dept.
M 1943	A.F.E. 4	Bit. Surf. Repair			01,3067 Gal. / Mi. Maint. Dept.
M 1943	A.F.E. 6	Grav. Resurface			319 C.Y. / Mi. Maint. Dept.
M 1944	A.F.E. 4	Bit. Surf. Repair			Grav. III C.Y. / Mi. Maint. Div.
M 1945	A.F.E. 6	Grav. Resurfacing			343 C.Y. / Mi. Maint. Div.



YEARS FROM	TO	TOTAL MILES	UNINCORPORATED		INCORPORATED		RURAL		URBAN	
			RDWY. MI.	BR. MI.	RDWY. MI.	BR. MI.	RDWY. MI.	BR. MI.	RDWY. MI.	BR. MI.
1934	1937	8.48	8.23	0.00	0.25	0.00	8.23	0.00	0.25	0.00
1938	1949	8.15	8.23	0.00	0.36	0.00	8.23	0.00	0.36	0.00
1950	1964	9.20	8.24	0.00	0.26	0.00	8.24	0.00	0.26	0.00
1965		9.20	7.74	0.00	1.46	0.00	7.74	0.00	1.46	0.00

REMARKS: Layout is to scale as of 1934.

(1) Br. 3844, 3845 & 3846, 18' Slab Spans; Br. 888, 10' x 36' Multiplate.

(2) This work not done under this project number but lies within the limits of this project.

(3) Accumulated thickness.

PREPARED BY  
HIGHWAY PLANNING SURVEY  
IN COOPERATION WITH  
U. S. PUBLIC ROADS ADMINISTRATION


STATE OF MINNESOTA  
DEPARTMENT OF HIGHWAYS  
ROAD LIFE STUDIES  
CONSTRUCTION PROJECT LOG RECORD

CONTROL SECTION 3409  
TRUNK HIGHWAY 40  
COUNTY Kandiyohi  
DISTRICT 8A

LIMITS: W. Co. Line - Jct. Th. 12 in Willmar.

Ref. Pt. 064+00.715 - 073+00.856

YEAR BUILT	PROJECT N <sup>o</sup>	DESCRIPTION				CODE N <sup>o</sup>
		TYPE	WIDTH	THICK-NESS	REMARKS	
M 1946	A.F.E. 4	Spot Treat Bit. Surf. Repair	24'		M63, 6438 Gal. Agg. 393 C.Y.	
M 1947	A.F.E. 6	Grav. Resurfacing			2548 Tons	
M 1946	A.F.E. 6	Grav. Resurfacing			3507 Tons	
C 1950	3409-05	Grading Gravel	30% 24'	1 3/4"	700 C.Y./Mi.	
C 1951	A.F.E. 7	Seeding				
C 1952	3409-06 A.F.E. 5	Sand Grav. Sub-base Gravel Base Mixed Bit.	28' 26'	6" 3" 1"	Light Bit. Seal Coat placed under A.F.E. 5	
M 1956	A.F.E. 605	Light Bit. Seal	24'		RS-2, 15516 Gal. Agg. 610 C.Y.	
C 1957	3409-07	Structural Plate Pipe Arch Culvert			152' Span	
M 1962	3409-10	Light Bit. Seal 18" Struct. Plate Culv.	25'		RS-2, 16,525 Gal. Agg. 579 C.Y.	
C 1967	3409-11	Plant Mix Bit. Gravel Shoulders	24'	1 1/2"	over surf. in place	
C 1978	3409-13 SF	Pl. Mix Bit. Surf. Turn L.A. Pass L.A.	24' 13'	3" 13'		
M 1987	SF	Bit. Overlay	24'	1 1/2"	Spec. 2341	
C 1987	3409-14	Bit. Sealing				
M 1998	M98427	Bit. Overlay Bit. Shoulder	24' 2'	1 1/2" 1 1/2"	Spec. 2341 Spec. 2341	



YEARS		TOTAL MILES	UNINCORPORATED		INCORPORATED		RURAL		URBAN	
FROM	TO		RDWY. MI.	BR. MI.	RDWY. MI.	BR. MI.	RDWY. MI.	BR. MI.	RDWY. MI.	BR. MI.

REMARKS: See Sheet No. 1.

