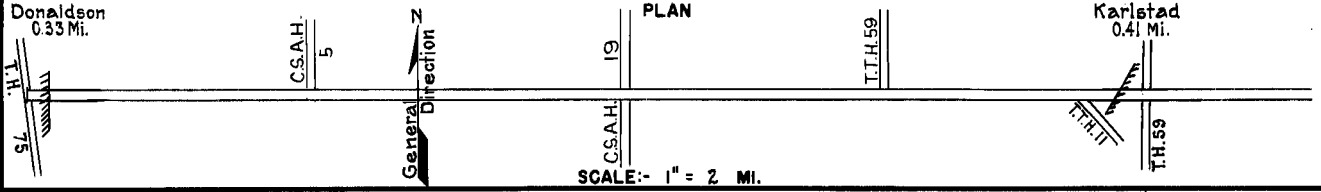


PREPARED BY
HIGHWAY PLANNING SURVEY
IN COOPERATION WITH
U.S. PUBLIC ROADS ADMINISTRATION


STATE OF MINNESOTA
DEPARTMENT OF HIGHWAYS
ROAD LIFE STUDIES
CONSTRUCTION PROJECT LOG RECORD

CONTROL SECTION 3502
TRUNK HIGHWAY 11
COUNTY Kittson
DISTRICT 28

LIMITS: Jct. T.H. 75 in Donaldson - Jct. T.H. 59 in Karlestad



YEAR BUILT	PROJECT N°	DESCRIPTION			CODE N° Dist.
		TYPE	WIDTH	THICKNESS	
		Earth Br. 1574	28' 18'		No Record of Constr. 12' B.S.
1914		Br. 1312	22'		12' B.S.
1925	11-6-39-1A	Grading Gravel Br. 1312	30' 24' 25'	2 1/2"	1200 C.Y./Mile. 12' B.S. (Widen).
1926		Grading Gravel	24'	1/2"	Maint. Dept.
1926	(1) 11-6-39-1A	Oil Tr. Gravel	26'	1 1/2"	10000 Gal./Mile. Maint. Dept.
1940	3502-01A&B 3502-05A&B	Grading Stab. Selected Mat'l. Br. 8513 & 8514	40 3/4" 40 3/4" 4"		W64D & W75D. 640
1940	3502-07 A.F.E. 8	Seeding			Maint. Dept.
1941	3502-03	Grading Stab. Select Mat'l. Subgr. Corr.	34' 34' 6'-24"		40' width for 0.11 Mi. in Karlestad. 641
1941	3502-08A&B	Stab. Grav. Base Mixed Bit.	34' 26'	2" 1"	Width 60'-26' for 0.13 Mi. in Donaldson. 741
1942	A.F.E. 7	Seeding			Seed supplied by R.S.D. (S.P. 3502-10) Maint. Dept.
1943	A.F.E. 4	Bit. Fog Seal	26'		RC3, 2203 Gal./Mi. Grav. 62 C.Y./Mi. Maint. Dept.
1946	3502-09	Stab. Grav. Base Mixed Bit.	34 1/2" 24'	3" 1 1/2"	346
1948	A.F.E. 4	Bit. Fog Seal	24'		RSC-0, 21633 Gal. Agg. 432 C.Y.
1970	A.F.E. 18	Bit. Resurfacing Mixed Bit.	24'	3/8" added	MC-3, 28987 Gal. Agg. 2100 Tons



YEARS FROM	TOTAL MILES TO	UNINCORPORATED		INCORPORATED		RURAL		URBAN	
		ROWY. MI.	BR. MI.	ROWY. MI.	BR. MI.	ROWY. MI.	BR. MI.	ROWY. MI.	BR. MI.
1925	1939	17.37	0.00	1.40	0.00	17.37	0.00	0.00	0.00
1940	1940	17.42	0.00	1.38	0.00	17.42	0.00	0.00	0.00
1941	1961	17.33	0.00	1.05	0.00	17.33	0.00	0.00	0.00
1962		17.33	0.00	0.74	0.00	17.33	0.00	0.00	0.00

REMARKS: Layout is to scale as of 1925. Plan revised for 1941 relocation at Karlestad.

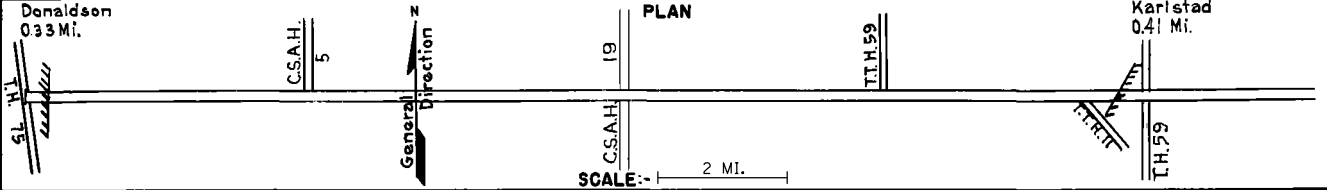
(1) This work not done under this project number but lies within the limits of this project

PREPARED BY
HIGHWAY PLANNING SURVEY
IN COOPERATION WITH
U.S. PUBLIC ROADS ADMINISTRATION


STATE OF MINNESOTA
DEPARTMENT OF HIGHWAYS
ROAD LIFE STUDIES
CONSTRUCTION PROJECT LOG RECORD

CONTROL SECTION 3502
TRUNK HIGHWAY 11
COUNTY Kittson
DISTRICT 2B

LIMITS: Jct. T.H. 75 in Donaldson - Jct. T.H. 59 in Karlstad
Ref. Pt. 011+00.537 - 028+00.868



YEAR BUILT	PROJECT N°	DESCRIPTION			CODE N° DIST
		TYPE	WIDTH	THICKNESS	
M 1951	A.F.E. 4	Bit. Fog Seal	24'		RC5-12RT6, 27151 Gal. Agg. 728 C.Y.
M 1960		Bit. Surf. Repair	24'		MC-2, 104455 Gal. Agg. 7756 Tons
M 1961		Bit. Surf. Repair	24'		MC-2, 6137 Gal. for Repair & 565 Gal. for tack
C 1964	3502-10	Plant mix Bit. Gravel Shoulders	24'	2"	leveling course also constructed over surf. in place 1164
M 1967	C	Light Bit. Seal	25'		CRS-1, 95992 Gal. Agg. 1110 C.Y. 367
C 1971	3502-12	Grading & Base Plant Mix Bit. Surf. Gravel Shoulders	52'	16" 2 1/2" - 3" 6'	0.28 mi. curb to curb in Karlstad Rt. & Lt. 969
M 1978	SF	GRAVEL SHOULDER REPAIR	4'-6"		Agg. 8000 C.Y. 2978
C 1985	3502-15	Bit. Surfacing Agg. Shoulders	24'	Var. 6'	
M 2003	8822-27	Micro-Surfacing	52'		Type 2 0.281 Mi.
C 2011	3502-18	Bit. Overlay	24'	1 1/2"	Spec. 2360 2.1 Mi.
C 2017	3502-19	Bit. Mill & Overlay	var	3"	Spec. 2360 0.37 Mi.



YEARS		TOTAL MILES	UNINCORPORATED		INCORPORATED		RURAL		URBAN	
FROM	TO		RDWY. MI.	BR. MI.	RDWY. MI.	BR. MI.	RDWY. MI.	BR. MI.	RDWY. MI.	BR. MI.

REMARKS: See Sheet No. 1
FOR OTHER PROJECTS SEE DIST. No. 1378