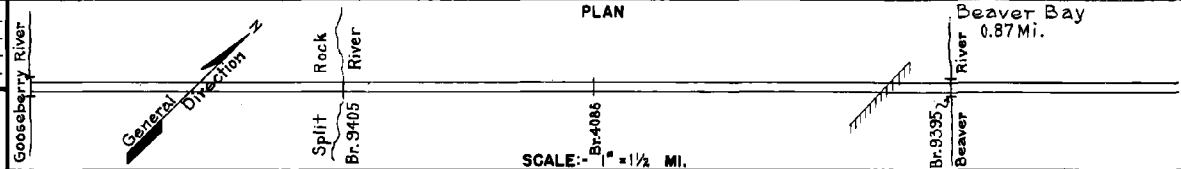


PREPARED BY
HIGHWAY PLANNING SURVEY
IN COOPERATION WITH
U.S. PUBLIC ROADS ADMINISTRATION


STATE OF MINNESOTA
DEPARTMENT OF HIGHWAYS
ROAD LIFE STUDIES
CONSTRUCTION PROJECT LOG RECORD

CONTROL SECTION 3806
TRUNK HIGHWAY 61
COUNTY Lake
DISTRICT 1A

LIMITS: N.E. End of Bridge at Gooseberry River - N.E. End of Bridge at Beaver Bay



YEAR BUILT	PROJECT N ^o	DESCRIPTION			CODE N ^o
		TYPE	WIDTH	THICKNESS	
1924	61-1-01	Grading Br. 3586, 3585 4086, 3582 & 3458	30' 19'	19'	60' D.P.G. 78 D.T. 15' C.A. 2200 P.G. 4300 S.A.
1926	61-1-01-2	Gravel	24'	4-1/2"	2000 C.Y./Mile.
1929	61-1-01-2	Tar. Th. Gravel	20'	1"	11935 Gal./Mile. Maint. Dept.
1936	61-1-29	Br. 5644			W68H.
1937	61-1-29	Remove Bridge 3586 and Backfill Br. 5644			Maint. Dept.
1937	1936 A.F.F. 26 1937 A.F.F. 26 1937 A.F.F. 13	Stab. Gravel Base Mixed Bitum. Surf.	30' 24'	3'-9" 1"	Maint. Dept.
1937	61-1-29	Grading	40'		Br. 3587 Eliminated
1937	A.F.E. 9 A.F.E. 35 A.F.E. 37	Frost Heave Excavation Stab. Gravel Base Mixed Bitum. Surf.	30' 24'	3'-9" 1"	Maint. Dept.
1939	3806-01	Roadside Develop.			
M	1940	A.F.E. 13	Bit. Seal Coat		AE-1, 3538 Gal./Mi. Sand 120 C.Y./Mi. Maint. Dept.
M	1941	A.F.E. 9	Bit. Retreat	24'	RT-5, 10243 Gal./Mi. 5d. & Grav. 643 C.Y./Mi. Maint. Dept.
M	1943	A.F.E. 4	Bit. Surf. Repair		RT-5, 12816 Gal./Mi. Agg. 625 C.Y./Mi. Maint. Dept.
M	1944	A.F.E. 4	Spot Treat. Bit. Surf. Repair		RT-4 & RC3, 2635 G./Mi. Agg. 167 C.Y./Mi. Maint. Div.
M	1945	A.F.E. 4	Spot Treat. Bit. Surf. Repair		RT-5 & 6, 6440 Gal./Mi. Agg. 316 C.Y./Mi. Maint. Div.



FROM	TO	TOTAL MILES	UNINCORPORATED		INCORPORATED		RURAL		URBAN	
			ROWY. MI.	BR. MI.	ROWY. MI.	BR. MI.	ROWY. MI.	BR. MI.	ROWY. MI.	BR. MI.
1924	1935	12.01	11.88	0.13	0.00	0.00	11.88	0.13	0.00	0.00
1936	1936	12.01	11.89	0.12	0.00	0.00	11.89	0.12	0.00	0.00
1937	1937	11.99	11.97	0.07	0.00	0.00	11.97	0.07	0.00	0.00
1924	1938	11.99	11.11	0.91	0.81	0.06	11.92	0.07	0.00	0.00
1939	1939	11.98	11.11	0.00	0.87	0.06	11.92	0.06	0.00	0.00

REMARKS: Layout is to scale as of 1924

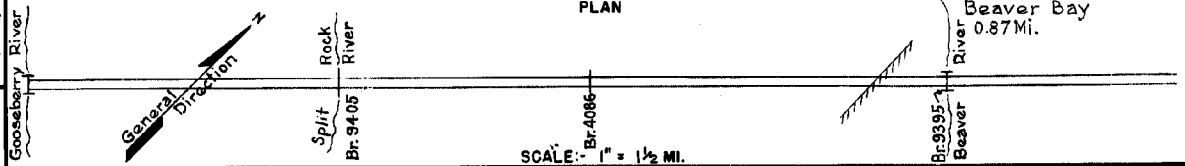
(1) This work not done under these project numbers but lies within the limits of these projects

PREPARED BY
HIGHWAY PLANNING SURVEY
IN COOPERATION WITH
U. S. PUBLIC ROADS ADMINISTRATION


STATE OF MINNESOTA
DEPARTMENT OF HIGHWAYS
ROAD LIFE STUDIES
CONSTRUCTION PROJECT LOG RECORD

CONTROL SECTION 3806
TRUNK HIGHWAY 61
COUNTY Lake
DISTRICT 1A

LIMITS: N.E. End of Bridge at Gooseberry River - N.E. End of Bridge at Beaver Bay



YEAR BUILT	PROJECT N°	DESCRIPTION			REMARKS	CODE N°
		TYPE	WIDTH	THICKNESS		
C	1950 3806-06	Plant Mix Bit.	24'	1 1/2" added		
C	1952 3806-05	Grading	24'			
	A.F.E. 25 (1952)	Gravel Base/Sub-base	24'			
	A.F.E. 825 (1953)	Mixed Bit. (2)	24'	1 1/2"		
M	1953 A.F.E. 604	Bit. Surf. Repair			MC-2 & 503, 10156 Gal. Agg. 380 C.Y.	
C	1955 3806-10	C.M. Pipe Culvert			108" x 104'	
	1955 3806-09	Plant Mix Bit.	24'	3" added		
M	1956 A.F.E. 605	Light Bit. Seal	24'		MC-285, 22919 Gal. Agg. 1050 C.Y.	
C	1957 A.F.E. 825	Guard Rail (600')				
C	1958 3806-17	Grading, Mix Bit *	26'	1 1/2"		
	3806-15 (3)	Br. 9405			C (11-14-10) 12	
		Br. 9395			309' P.G.	
C	1959 A.F.E. 819	Deceleration Lanes	0.13		Grav. Base 991 Tons Plant Mix 106 Tons	
M	1960	Spot Treat Bit. Surf. Repair	Var.		Plant Mix 426 Tons	
C & M	1962 3806-19 & 20	Plant Mix Bit. Spot Treat. Bit. Surf. Repair	24'	2" 3"	Plant Mix 1032 Tons	
M	1963	Spot Treat Bit. Surf. Repair	24'	1"	Pl. Mix 528 Tons MC-2, Tack 350 Gal.	
M	1964 S.F.	Spot Treat Bit. Surf. Repair	27'	1"	Pl. Mix 268 Tons Tack MC-2, 150 Gal.	
M	1965 S.F.	Spot Treat Bit. Surf. Repair	27'	1"	Pl. Mix 828 Tons Tack NC-800, Gal.	
M	1967 C	Bit. Seal Coat	26'		CRS-1 Bit, 24,860 Gal. FA. Agg. 878.7 C.Y.	



YEARS		TOTAL MILES	UNINCORPORATED		INCORPORATED		RURAL		URBAN	
FROM	TO		RDWY. MI.	BR. MI.	RDWY. MI.	BR. MI.	RDWY. MI.	BR. MI.	RDWY. MI.	BR. MI.

REMARKS: See Sheet No. 1
 (2) Service drives Rt & Lt from Mi. Pt. 11.69 to 11.79
 (3) Grading, Sub-base, Base, Road Mix Bit. For 0.18 Mi. Average Surf. width 40'

