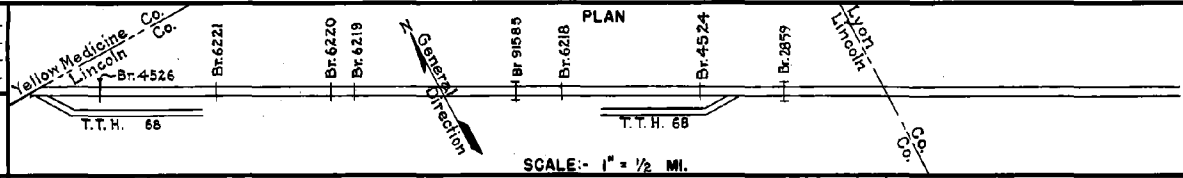


PREPARED BY
HIGHWAY PLANNING SURVEY
IN COOPERATION WITH
U.S. PUBLIC ROADS ADMINISTRATION


STATE OF MINNESOTA
DEPARTMENT OF HIGHWAYS
ROAD LIFE STUDIES
CONSTRUCTION PROJECT LOG RECORD

CONTROL SECTION 4106
TRUNK HIGHWAY 68
COUNTY Lincoln
DISTRICT 8B

LIMITS: N. Co. Line - E. Co. Line



YEAR BUILT	PROJECT N ^o	DESCRIPTION			CODE N ^o
		TYPE	WIDTH	THICKNESS	
1919	68-68-1	Grading Br. 2859 (1)	24'	18"	
1927	68-68-22-1	Grading 8 Bridges (2)	30'	18"	
1928	68-68-22-1	Gravel	24'	2 1/2"	1200 C.Y./Mile.
1932	68-68-22-1	Oil Tr. Gravel	20'	1"	11748 Gal./Mile. Maint. Dept.
M	1940 A.F.E. 24	Bit. Retreat			MC3-3068 Gal./Mi. Grav. 126 C.Y./Mi. Maint. Dept.
M	1941 A.F.E. 31	Spot Treat. Bit. Surf. Repair	26'		SC4-701 Gal./Mi. Grav. 56 C.Y./Mi. Maint. Dept.
M	1942 A.F.E. 4	Spot Treat. Bit. Surf. Repair	22'		MC3-1418 Gal./Mi. Grav. 94 C.Y./Mi. Maint. Dept.
M	1944 A.F.E. 4	Spot Treat. Bit. Surf. Repair			MC3-1545 Gal./Mi. Grav. 93 C.Y./Mi. Maint. Div.
M	1945 A.F.E. 4	Bit. Resurfacing			SC3-4092 Gal./Mi. Grav. 202 C.Y./Mi. Maint. Div.
M	1946 A.F.E. 4	Spot Treat. Bit. Surf. Repair	24'		SC-3, 5100 Gal. Agg. 240 C.Y.
M	1947 A.F.E. 4	Spot Treat. Bit. Surf. Repair	24'		MC2, 4029 Gal. Agg. 301 Tons
M	1948 A.F.E. 4	Spot Treat. Bit. Surf. Repair	24'		SC-3, 8608 Gal. Agg. 568 Tons
M	1949 A.F.E. 4	Bit. Surf. Repair	24'		SC3+MC2, 2782 Gal. Agg. 210 Tons
C	1949 4106-01	Grading Gravel	36'	2"	1200 C.Y./Mi. Salv. Bit. Material



YEARS FROM	TO	TOTAL MILES	UNINCORPORATED		INCORPORATED		RURAL		URBAN	
			RDWY. MI.	BR. MI.	RDWY. MI.	BR. MI.	RDWY. MI.	BR. MI.	RDWY. MI.	BR. MI.
1921	1926	3.74	3.73	0.01	0.00	0.00	3.73	0.01	0.00	0.00
1927	1951	3.71	3.68	0.03	0.00	0.00	3.68	0.03	0.00	0.00
1952		3.69	3.64	0.03	0.00	0.00	3.66	0.03	0.00	0.00

REMARKS: Layout is to scale as of 1927

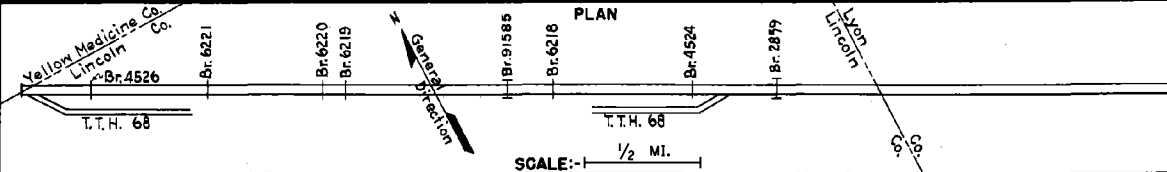
(1) Br. 2859 built in 1918
 (2) Br. 2859, 52' C.S. (Widening); Br. 4524, W104T; Br. 6218, W106D; Br. 4525, 90' B.S.; Br. 6219, W106D; Br. 6220, W104D; Br. 6221, W104D & Br. 4526, 6' W104.
 (3) This work not done under this project number but lies within the limits of this project

PREPARED BY
HIGHWAY PLANNING SURVEY
IN COOPERATION WITH
U.S. PUBLIC ROADS ADMINISTRATION


STATE OF MINNESOTA
DEPARTMENT OF HIGHWAYS
ROAD LIFE STUDIES
CONSTRUCTION PROJECT LOG RECORD

CONTROL SECTION 4106
TRUNK HIGHWAY 68
COUNTY Lincoln
DISTRICT 8B

LIMITS: N. Co. Line - E. Co. Line
Ref. Pt. 016+00.880 - 020+00.573



YEAR BUILT	PROJECT N°	DESCRIPTION				CODE N°
		TYPE	WIDTH	THICKNESS	REMARKS	
1949	A.F.E. 24	Bit Surfacing Mixed Bit	24'	1"	SC-2, 3150 Gal. Agg. 198 Tons	1
1950	A.F.E. 7	Seeding				2
1950	A.F.E. 20	Spot Base Repair Restore Bit Surf.	26'	24'	SC-3, 1913 Gal. Agg. 98 Tons Spot Subgr. Corr.	3
1951	A.F.E. 4	Bit Surf. Repair	24'		SC-3, 2285 Gal. Agg. 120 CY.	4
1951	4106-04 (4)	Gravel Base Plant Mix Bit	32'	7" 1 1/2"		5
1952	4106-06 (4)	Grading Salv. Bit. Matl.	36'	30'	1 1/2" 940 C.Y./Mi.	6
1953	A.F.E. 817	Bit Surfacing Bit Surf-Treat. (Mixed Prime)	24'		SC-3, 15418 Gal.	7
1954	4106-07	Sand-Grav. Sub-base Bit. Stop. Base Plant Mix Bit	32'	6'-8" 4" 2"		8
1959	A.F.E. 605	Light Bit. Seal	25'		RS-2, 7297 Gal. Agg. 256 C.Y.	9
1961	4106-09	Plant Mix Bit	24'	4"		10
1961	4106-08	Plant Mix Bit. Base Plant Mix Bit	26' 24'	2" 3"		11
1967	C	Light Bit. Seal	25'		CRS-1 Bit, 7879 Gal. FA-1 Agg. 267.5 C.Y.	12
1977	4106-12 SF	BR 91585			2-122 x 77" RCPA RCL # 4525	13
1985	M4148	Bit. Overlay	24'	1 1/2"	Spec. 2331	14



YEARS FROM	TO	TOTAL MILES	UNINCORPORATED		INCORPORATED		RURAL		URBAN	
			RDWY. MI.	BR. MI.	RDWY. MI.	BR. MI.	RDWY. MI.	BR. MI.	RDWY. MI.	BR. MI.

REMARKS: See Sheet No. 1
(4) Contract not final but work substantially complete

