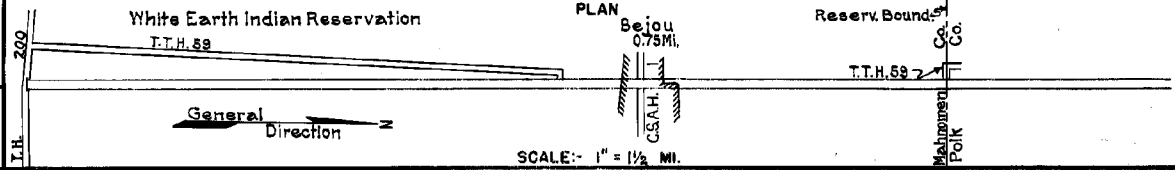


PREPARED BY
HIGHWAY PLANNING SURVEY
IN COOPERATION WITH
U. S. PUBLIC ROADS ADMINISTRATION

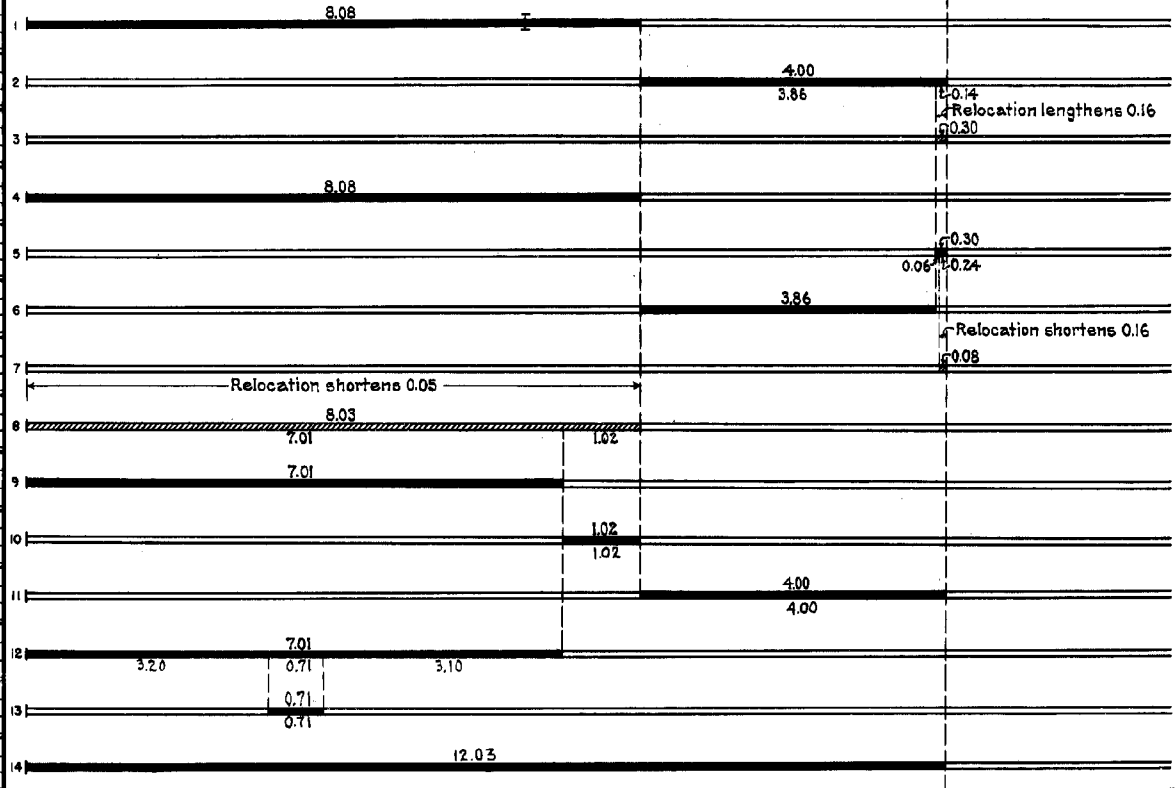
STATE OF MINNESOTA
DEPARTMENT OF HIGHWAYS
ROAD LIFE STUDIES
CONSTRUCTION PROJECT LOG RECORD

CONTROL SECTION 4404
TRUNK HIGHWAY 59
COUNTY Mahanomen
DISTRICT 4A

LIMITS: Jct. T.H. 200 - N. Co. Line



YEAR BUILT	PROJECT N ^o	DESCRIPTION			REMARKS	CODE N ^o
		TYPE	WIDTH	THICKNESS		
1921	59-30-7	Grading	24'	18"	12 B.S.	
1921	59-30-5	Grading Gravel	24'	3"	Co. Job 1902. 1200 C.Y./Mile.	
1923	59-30-25	Grading	30'			
1923	59-30-22	Gravel	20'	3"	1200 C.Y./Mile.	
1924	59-30-27	Gravel	24'	2 1/2"	1200 C.Y./Mile.	
1928	59-30-29	Grading Gravel	32'	2 1/2"	1200 C.Y./Mile.	
1931	59-30-29	Grading	40'			
1932	59-30-22A	Grading	40'			
1932	59-30-22A	Gravel	24'	1 1/4"	800 C.Y./Mile.	
1932	59-30-22A	Concrete	20'	9-79		
1932	59-30-29	Concrete	20'	9-79		
1933						
1934	59-30-22D&C	Concrete	20'	9-79		
C		Gravel Base	40'	15"	Old P.C. Conc. buried	
1961	4404-03	Road Mix Bit. Base	26'	3"		
1962	Maint.	Rd. Mix Wearing Course	24'	1 1/2"		
C						
1969	4404-05	Pt. Mix. Bit. Surf. Gravel Shldrs.	20'	3"	On Old P.C. Conc. 10' Rt. & Lt.	



YEARS FROM	TO	TOTAL MILES	UNINCORPORATED		INCORPORATED		RURAL		URBAN	
			RDWY. MI.	BR. MI.	RDWY. MI.	BR. MI.	RDWY. MI.	BR. MI.	RDWY. MI.	BR. MI.
1921	1922	12.08	11.33	0.00	0.75	0.00	12.08	0.00	0.00	0.00
1923	1930	18.24	17.49	0.00	0.75	0.00	18.24	0.00	0.00	0.00
1931	1951	12.08	11.33	0.00	0.75	0.00	12.08	0.00	0.00	0.00
1932		2.03	1.28	0.00	0.75	0.00	2.03	0.00	0.00	0.00

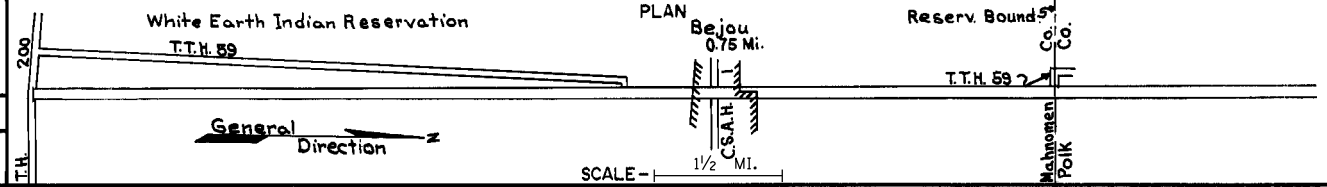
REMARKS: Layout into scale as of 1932

PREPARED BY
TRAFFIC AND PLANNING DIVISION
IN COOPERATION WITH
U.S. DEPARTMENT OF COMMERCE
BUREAU OF PUBLIC ROADS

STATE OF MINNESOTA
DEPARTMENT OF HIGHWAYS
ROAD LIFE STUDIES
CONSTRUCTION PROJECT LOG RECORD

CONTROL SECTION 4404
TRUNK HIGHWAY 57
COUNTY Mahnomen
DISTRICT 4A

LIMITS: Jct. T.H. 200 - N. Co. Line
Ref. Pt. 300+00.197 - 312+00.227



YEAR BUILT	PROJECT NO	DESCRIPTION				REMARKS
		TYPE	WIDTH	THICKNESS		
M 1969	SF	Drainage at Bejou				Excavation 5950 C.Y. 18" CMP Culvert 482' 24" CMP Culvert 74'
C 1983	4404-08	Surface Widening, Shoulder Const. & Bit. Surfacing	3' 6' 24'	9" Var. 4 1/2"		Lt. & Rt. Sp. 2331 Bit. Spec. 2331 Bit. Spec. 2331, 2341
C 1984	4404-11	Grading, Widening Bit. Surfacing Bit. Shoulders	3' 24' 6'	9" 4 1/2" 3"		
M 1986	SF	Spot Overlay	24' 6'	1" 1"		Spec. 2341 Spec. 2341 (On Should.)
C 1998	4404-12	Edge Drain Bit. Overlay	14' 24' 6'			Spec. 2350 Spec. 2350
M 2000	8824-20	Bit. Crack Sealing				Spec. 3720
M 2003	8824-39	Bit. Seal Coat				FA-3
S 2017	4404-13	Grading Milling Bituminous Overlay				rumble strips CL & Int. 3 1/2" Spec. 2360

1	
2	11.88
3	0.153
4	0.03 Mi.
5	12.029 Mi.
6	12.029 Mi.
7	12.03 Mi.
8	12.015 Mi.
9	
10	
11	
12	
13	
14	

YEARS		TOTAL MILES	UNINCORPORATED		INCORPORATED		RURAL		URBAN	
FROM	TO		RDWY. MI.	BR. MI.	RDWY. MI.	BR. MI.	RDWY. MI.	BR. MI.	RDWY. MI.	BR. MI.

REMARKS: See Sheet No. 1