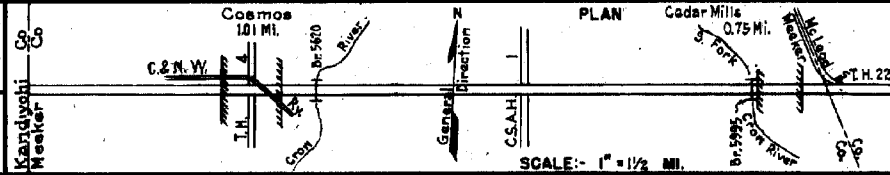


PREPARED BY
HIGHWAY PLANNING SURVEY
IN COOPERATION WITH
U. S. PUBLIC ROADS ADMINISTRATION

STATE OF MINNESOTA
DEPARTMENT OF HIGHWAYS
ROAD LIFE STUDIES
CONSTRUCTION PROJECT LOG RECORD

CONTROL SECTION 4703
TRUNK HIGHWAY _____
COUNTY Market
DISTRICT 8A

LIMITS: W. Co. Line - W. Jct. T.H. 22 (near E. Co. Line)



YEAR BUILT	PROJECT N°	DESCRIPTION			CODE N°
		TYPE	WIDTH	THICKNESS	
		Gravel	20'	2 1/2"	No Record of Constr. 1200 C.Y./Mile. Added in 1934.
		Gravel	24'	3/4"	No Record of Constr. Added in 1934.
1927		Gravel Br. X-364	20'	2 1/2"	Co. Job 2701. Added in 1934. 1200 C.Y./Mi. 52' L.I.
1935	7-119-25	Gravel	24'	1 1/2"	537 C.Y./Mile.
1936	7-119-25	Br. 5620	30'		45' B.S.
M	1940 A.F.E. 16	Regravelling			322 C.Y./Mile. Maint. Dept.
M	1941 A.F.E. 42	Regravelling			243 C.Y./Mile. Maint. Dept.
M	1943 A.F.E. 6	Grav. Resurface (Spots)			225 C.Y./Mi. Maint. Dept.
M	1944 A.F.E. 6	Grav. Resurfacing			360 C.Y./Mi. Maint. Div.
M	1945 A.F.E. 6	Grav. Resurfacing			289 C.Y./Mi. Maint. Div.
C	1945 A.F.E. 4	Bit. Surfacing Bit. Surf. Treated	14'	3/4"	5C-3, 919 Gal. A99, 45 C.Y.
M	1946 A.F.E. 6	Grav. Resurfacing	12'		3221 C.Y.
M	1947 A.F.E. 6	Grav. Resurfacing			4207 Tons
M	1948 A.F.E. 6	Grav. Resurfacing			4396 Tons

YEARS FROM	YEARS TO	TOTAL MILES	UNINCORPORATED		INCORPORATED		RURAL		URBAN	
			RDWY. MI.	BR. MI.	RDWY. MI.	BR. MI.	RDWY. MI.	BR. MI.	RDWY. MI.	BR. MI.
1934	1950	10.55	9.54	0.00	1.00	0.00	10.55	0.00	0.00	0.00
1951		12.70	10.92	0.02	1.76	0.00	12.68	0.02	0.00	0.00

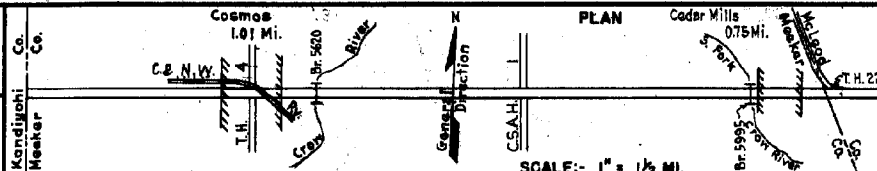
REMARKS: Layout into scale as of 1934. Plan revised for 1951 relocation.

PREPARED BY
HIGHWAY PLANNING SURVEY
IN COOPERATION WITH
U.S. PUBLIC ROADS ADMINISTRATION

STATE OF MINNESOTA
DEPARTMENT OF HIGHWAYS
ROAD LIFE STUDIES
CONSTRUCTION PROJECT LOG RECORD

CONTROL SECTION 4703
TRUNK HIGHWAY
COUNTY Meeker
DISTRICT 6A

LIMITS: W. Co. Line - W. Jct. T.H. 22 (near E. Co. Line)



YEAR BUILT	PROJECT NO.	DESCRIPTION			CODE NO.	Kondrinski Meter		
		TYPE	WIDTH	THICKNESS				
C	1950 4703-07	Grading Gravel	36' 24'	1 1/2" 1 1/2"		1	2.59 2.49	On T.H. 4 (Exception to C.S. 4703) until 1951
M	1951 A.F.E. 6	Grav. Resurfacing	24'			2	2.59	2.95
C	1951 4703-04	Grading	36'			3		Relocation lengthens 2.15
	4703-05	Gravel Br. 5995	24' 30'	2 1/2" 3"				10.21 9.44
C	1951 A.F.E. 23	Bit Surfacing Mixed Bit.	22'	1"		4		0.17 0.17
C	1952 4703-09	Sand-Grav. Subbase Gravel Base Plant Mix Bit.	32' 32' 24'	6" 3" 1 1/2"		5	3.01	12.70 9.63 0.06
M	1955 A.F.E. 605	Light Bit Seal	24'			6		12.70
C	1955 4703-14	Stab. Grav. Base Concrete	38' 22'	6" 9-7.9"		7		0.06
M	1956 A.F.E. 604	Spot Treat Bit. Surf. Repair	24'			8		12.70 (Net 5.45)
M	1957 A.F.E. 604	Spot Treat Bit. Surf. Repair	24'			9		9.60 (Net 2.97)
M	1958 A.F.E. 604	Spot Treat Bit. Surf. Repair	24'			10	3.01 (Net 0.5)	
C	1957 A.F.E. 824	Soil Cement Base Plant Mix Bit.	24' 24'	6" 2"		11		9.63
C	1958 4703-10							
C & M	1959 4703-11	Bit. Base Bit. Surf. Bit. Seal Coat	25' 24' 25'	4 1/2" 3" 3"		12	3.01	9.63
M	1965 S.F.	Spot Treat Bit. Surf. Repair	var.	1"		13		9.70 (Net Repair 1.07)
C	1966 C	Resurfacing Plant Mix Bit. Gravel Shoulders	24' 4'	3" 4"		14		9.63

YEARS FROM	TOTAL MILES TO	UNINCORPORATED		INCORPORATED		RURAL		URBAN	
		RDWY. MI.	SR. MI.	RDWY. MI.	SR. MI.	RDWY. MI.	SR. MI.	RDWY. MI.	SR. MI.

REMARKS: See Sheet No. 1

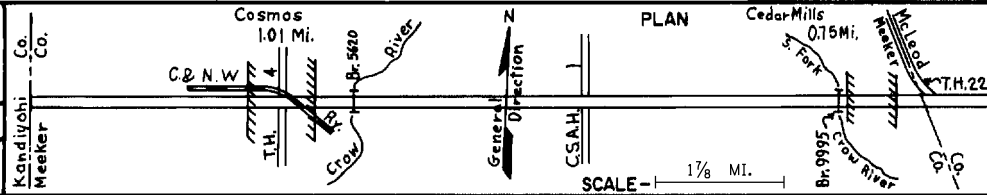
PREPARED BY
TRAFFIC AND PLANNING DIVISION
IN COOPERATION WITH
U.S. DEPARTMENT OF COMMERCE
BUREAU OF PUBLIC ROADS

STATE OF MINNESOTA
DEPARTMENT OF HIGHWAYS
ROAD LIFE STUDIES
CONSTRUCTION PROJECT LOG RECORD


CONTROL SECTION 4703
TRUNK HIGHWAY 7
COUNTY Meeker
DISTRICT 8A

LIMITS: W. Co. Line - W. Jct. T.H. 22 (near E. Co. Line)

Ref. Pt. 121+00.383 - 134+00.174



YEAR BUILT	PROJECT NO.	DESCRIPTION				REMARKS
		TYPE	WIDTH	THICKNESS		
M						
1967	C	Light Bit. Seal Coat	25'			CRS-1 Bit. 6,822 Gal. FA-1 Agg. 250 C.Y.
C						
1973	4703-14	2 Rt. Turn Lanes & 1 ESCAPE LANE	18'			
C						
1984	4703-17	Bit. Base Bit. Surfacing Bit. Shoulders	28' 24' 8'	9" 2 1/2" 2"		
C		Grading				Spec. 2331
1986	4703-18	Bit. Surfacing	24'	1"		Spec. 2341
C		Grading				Spec. 2331
1990	4703-25	Bit. Surfacing	24'	1 1/2" 1"		Spec. 2341 Spec. 2361
M						
1991	M4449	Fog Sealing				
M						
1991	M4447	Bit. Sealing				
M						
1992	M4526	Bit. Sealing				
M						
1992	M4540	Crack Repair				
M						
1999	M99186	Bit. Overlay	24'	1 1/2"		Spec. 2350
M						
2000	M00116	Bit. Overlay	24'	1 1/2"		Spec. 2350
2010	4703-27	Milling Bit. Overlay	var.	3" 3"		Spec. 2360
		Grading				
2014	4703-26	Bit. Mill & Overlay RT Turn Lanes	24'	3"		Spec. 2360 Extend/Construct



YEARS		TOTAL MILES	UNINCORPORATED		INCORPORATED		RURAL		URBAN	
FROM	TO		RDWY. MI.	BR. MI.	RDWY. MI.	BR. MI.	RDWY. MI.	BR. MI.	RDWY. MI.	BR. MI.

REMARKS: See Sheet No. 1