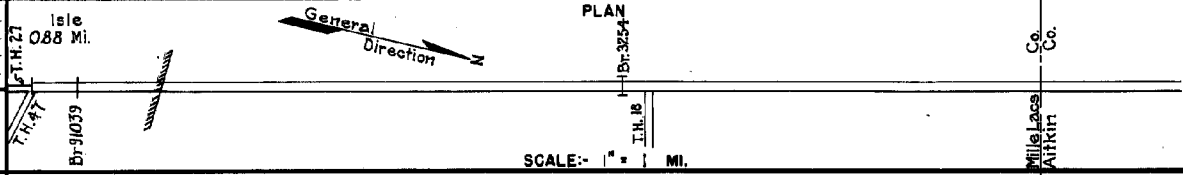


PREPARED BY  
HIGHWAY PLANNING SURVEY  
IN COOPERATION WITH  
U.S. PUBLIC ROADS ADMINISTRATION


STATE OF MINNESOTA  
DEPARTMENT OF HIGHWAYS  
ROAD LIFE STUDIES  
CONSTRUCTION PROJECT LOG RECORD

CONTROL SECTION 4807  
TRUNK HIGHWAY 47  
COUNTY Mille Lacs  
DISTRICT 38

LIMITS Jct. T.H. 27 in Isle - N. Co. Line



YEAR BUILT	PROJECT N°	DESCRIPTION				CODE N°
		TYPE	WIDTH	THICKNESS	REMARKS	
		Gravel Br. 6159	20'	2"	No Record of Constr. Added in 1934. W106D.	
1920		Br. 3254	17'		20' Conc. Slab. Added in 1924	
C	1942 4804-01	Grading Gravel	36'		Conn. to Jct. T.H. 27 1000 C.Y. / Mi.	
M	1942 4807-03	Sand-Grav. Lifts (Spots)	26'		W.P.A.	
C	1945 (1)	Bit. Surf. Treated (Mixed Prime)	27'	3/4"		
C	1947 A.F.E. 47	Gravel Base	32'	9"	SC-3, 114242 Gal.	
	1948 A.F.E. 47	Bit. Stab. Base	27'	1 1/2"	Light Reshaping	
	1948 A.F.E. 20	(Mixed Bit)			(Mixed Prime)	
M	1949 A.F.E. 4	Spot Treat. Bit. Surf. Repair	24'		SC-4, 1301 Gal. Agg. 60 C.Y.	
C	1949 A.F.E. 31	Grading Gravel Base Dr. 234 (Widen)	31'		(S.P. 4807-06) 2153 C.Y. 20' C.S. & B.S.	
M	1950 A.F.E. 4	Spot Treat. Bit. Surf. Repair	24'		SC-3 & RT-4, 8674 Gal. Agg. 792 C.Y.	
C	1950 A.F.E. 18	Bit. Surfacing Mixed Bit.	24'	1"	Bit. 6334 Gal. Agg. 322 C.Y.	
M	1951 A.F.E. 4	Spot Treat. Bit. Surf. Repair Fog Seal (8.53 Mi)	24'		SC-4 & RC-1, 27443 Gal. Agg. 1225 C.Y.	
M	1952 A.F.E. 4	Spot Treat. Bit. Surf. Repair	24'		SC-4, 17512 Gal. Agg. 1672 Tons	
M	1953 A.F.E. 604	Spot Treat. Bit. Surf. Repair	24'		SC-4, 11874 Gal. Agg. 1081 Tons	
M	1954 A.F.E. 604	Spot Treat. Bit. Surf. Repair	24'		SC-4, 15264 Gal. Agg. 1411 Tons	



YEARS FROM	TO	TOTAL MILES	UNINCORPORATED		INCORPORATED		RURAL		URBAN	
			RDWY. MI.	BR. MI.	RDWY. MI.	BR. MI.	RDWY. MI.	BR. MI.	RDWY. MI.	BR. MI.
1934	1941	8.76	7.61	0.01	1.14	0.00	8.75	0.01	0.00	0.00
1942	1948	8.64	7.61	0.01	1.02	0.00	8.63	0.01	0.00	0.00
1949	1962	8.53	7.50	0.01	1.02	0.00	8.52	0.01	0.00	0.00
1963	1963	8.46	7.57	0.01	0.88	0.00	8.45	0.01	0.00	0.00
1964	1967	8.29	7.40	0.01	0.88	0.00	8.28	0.01	0.00	0.00
1968		8.25	7.36	0.01	0.88	0.00	8.24	0.01	0.00	0.00

REMARKS: Layout is to scale as of 1934. Plan revised for 1942 revision at Isle.  
(1) Bituminous surface apparently placed in connection with surfacing T.H. 27 under S.P. 4804-03.

PREPARED BY  
HIGHWAY PLANNING SURVEY  
IN COOPERATION WITH  
U.S. PUBLIC ROADS ADMINISTRATION

STATE OF MINNESOTA  
DEPARTMENT OF HIGHWAYS  
ROAD LIFE STUDIES  
CONSTRUCTION PROJECT LOG RECORD

CONTROL SECTION 4807  
TRUNK HIGHWAY 47  
COUNTY Miller  
DISTRICT 88

LIMITS: Jct. T.H. 27 in Isle-N. Co. Line

Ref. Pt. 091-00.189 - 099-00.430

Isle  
0.88 Mi.




PLAN

Br. 3254

Co. Co.

YEAR BUILT	PROJECT N#	DESCRIPTION			CODE N#
		TYPE	WIDTH	THICKNESS	
M	1955 A.F.E. 604	Spot Treat. Bit. Surf. Repair	24'		
C	1955 4804-10	Gravel Base Mixed Bit.	34' 28'	6" 2"	
M	1956 A.F.E. 604	Spot Treat. Bit. Surf. Repair	24'		
M	1957 A.F.E. 604	Spot Treat. Bit. Surf. Repair	24'		
M	1958 A.F.E. 604	Spot Treat. Bit. Surf. Repair	24'		
C	1963 4807-08 4807-91039	Grading Sub-base Gravel & Bit Base Br. 91039	26' 26'	1 1/2" 4"	
C	1968 4807-10	Grade, Gravel Surf.	50'		
C	1969 4807-11	Gravel Base Pl. Mix. Bit. Base Pl. Mix. Bit. Surf.	24' 24'	4 1/2" 1 1/2" 2"	
C	1979 SF	Bit. Shoulders	8'	1 1/2"	
C	1992 4807-12	Bit. Overlay	24'	1 1/2"	
M	2000 8823-10	Agg. Shouldering	4'	Var.	
M	2002 8823-34	Bit. Overlay Gravel Shoulders	26' 3'	2" 2"	
S	2005 4807-14	Grading Milling Bit. Surfacing	24' 24'	3" 3"	



YEARS FROM	TOTAL MILES TO	UNINCORPORATED		INCORPORATED		RURAL		URBAN	
		RDWY. MI.	BR. MI.	RDWY. MI.	BR. MI.	RDWY. MI.	BR. MI.	RDWY. MI.	BR. MI.

REMARKS: See Sheet No. 1