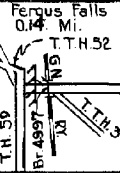


PREPARED BY  
HIGHWAY PLANNING SURVEY  
IN COOPERATION WITH  
U.S. PUBLIC ROADS ADMINISTRATION


STATE OF MINNESOTA  
DEPARTMENT OF HIGHWAYS  
ROAD LIFE STUDIES  
CONSTRUCTION PROJECT LOG RECORD

CONTROL SECTION 5602  
TRUNK HIGHWAY 210  
COUNTY Otter Tail  
DISTRICT 4A

LIMITS: E. Jct. T.H. 59 (E. Lim. Fergus Falls) - Jct. T.H. 78



YEAR BUILT	PROJECT N°	DESCRIPTION			CODE N°
		TYPE	WIDTH	THICKNESS	
		Gravel	22'	2"	No Record of Constr.
		Earth	22'		No Record of Constr.
1930	3-36-21-1&2	Grading Gravel Br. 4997	32' 24' 27'	2 1/2"	1000 C.Y./Mile (T.B.S. - Oh.)
1932	3-36-21-1&2	Oil Tr. Gravel	24'	1 1/2"	16889 Gal./Mile Maint. Dept.
1939	A.F.E. 10 & 11	Stab. Gravel Base Mixed Bituminous	24' 24'	2" 1"	Maint. Dept.
M	1940 A.F.E. 14	Spot Treat.			Bit. 6049 Gal./Mi.
	A.F.E. 13	Bit. Surf. Repair Subgrade Treat.			Grav. 349 C.Y./Mi. Maint. Dept.
M	1940 A.F.E. 15	Bit Seal Coat (Spots)			Bit. 1432 Gal./Mi. Sand 39 C.Y./Mi. Maint. Dept.
M	1941 A.F.E. 21	Bit Seal Coat (High Type)	25'		AE-1 Asp. 380 G./Mi. B-Shot 126 C.Y./Mi. Maint. Dept.
M	1942 A.F.E. 5	Bit Seal Coat	24'		AE-1, 3633 Gal./Mi. Agg. 134 C.Y./Mi. Maint. Dept.
C	1944 5602-03	Subgr. Corr. Gravel Base Bit. Surf. Treat.	32' 26'	2 1/2"	Prime Coat.
M	1945 A.F.E. 5	Bit. Seal Coat	24'		RC-3, 3249 Gal./Mi. Sand, 102 C.Y./Mi. Maint. Div.
C	1947 A.F.E. 18	Bit. Resurfacing Mixed Bit.	24'	1" Added	MC-3, 18152 Gal. Agg. 6433 Tons
M	1948 A.F.E. 4	Spot Treat. Bit. Surf. Repair	24'		MC-3, 38723 Gal. Agg. 2814 Tons
M	1950 A.F.E. 4	Spot Treat. Bit. Surf. Repair	24'		MC-3, 22679 Gal. Agg. 1920 Tons



YEARS		TOTAL MILES	UNINCORPORATED		INCORPORATED		RURAL		URBAN	
FROM	TO		RDWY. MI.	BR. MI.	RDWY. MI.	BR. MI.	RDWY. MI.	BR. MI.	RDWY. MI.	BR. MI.
1921	1929	19.00	18.75	0.00	0.25	0.00	18.75	0.00	0.25	0.00
1930	1930	16.90	16.88	0.02	0.00	0.00	16.88	0.02	0.00	0.00
1931	1964	17.20	17.17	0.02	0.01	0.00	17.17	0.02	0.01	0.00
1965	1965	17.29	17.26	0.03	0.00	0.00	17.26	0.03	0.00	0.00
1966	1972	17.28	17.25	0.03	0.00	0.00	17.25	0.03	0.00	0.00
1973		17.28	17.21	0.03	0.14	0.00	17.24	0.03	0.14	0.00

REMARKS: Layout is to scale as of 1931

(1) This work not done under these project numbers but lies within the limits of these projects

6-74

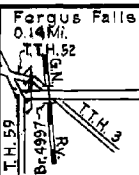
PREPARED BY  
HIGHWAY PLANNING SURVEY  
IN COOPERATION WITH  
U. S. PUBLIC ROADS ADMINISTRATION

STATE OF MINNESOTA  
DEPARTMENT OF HIGHWAYS  
ROAD LIFE STUDIES  
CONSTRUCTION PROJECT LOG RECORD

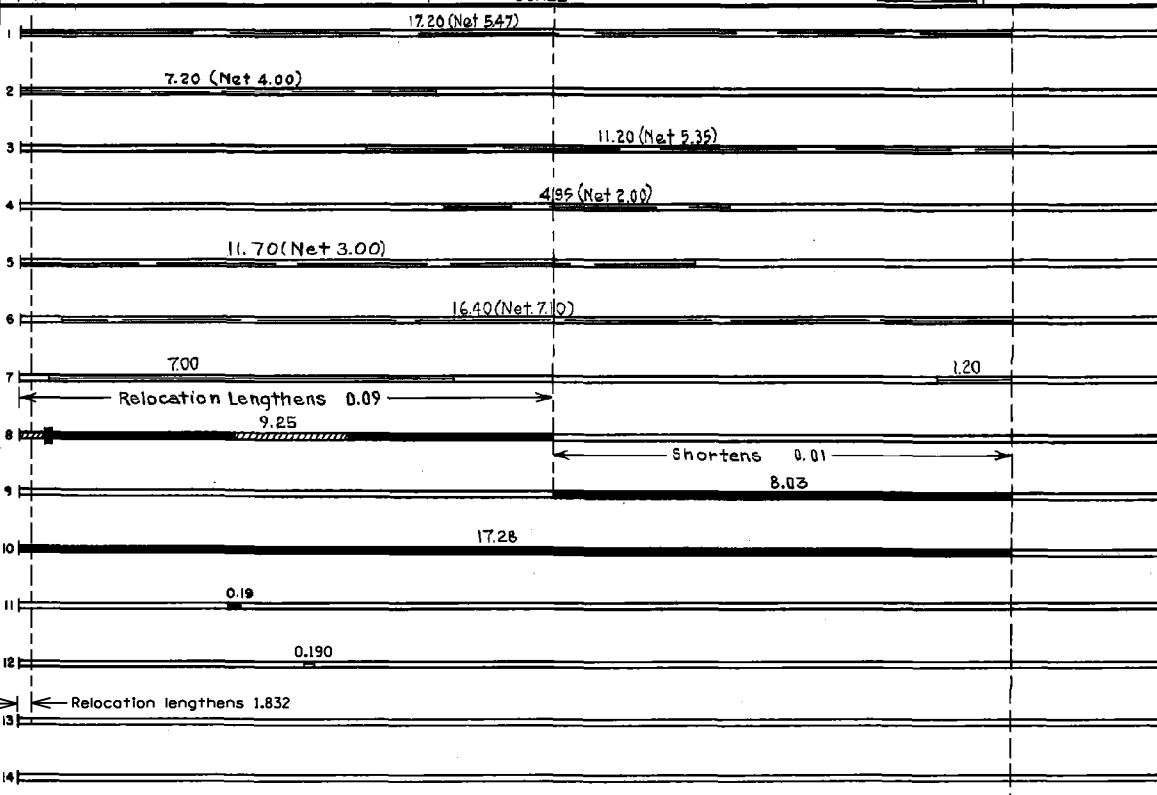
CONTROL SECTION 5602  
TRUNK HIGHWAY 210  
COUNTY Otter Tail  
DISTRICT 4A

LIMITS: E. Jct. ISTH-94 E.B. - Jct. MNTH-78

Ref. Pt. 026+00.446 - 045+00.583



YEAR BUILT	PROJECT N <sup>o</sup>	DESCRIPTION			CODE N <sup>o</sup>
		TYPE	WIDTH	THICKNESS	
M 1953	A.F.E. 604	Spot Treat. Bit Surf. Repair	24'		1
M 1955	A.F.E. 604	Spot Treat. Bit Surf. Repair	24'		2
M 1956	A.F.E. 604	Spot Treat. Bit Surf. Repair	24'		3
M 1957	A.F.E. 604	Spot Treat. Bit Surf. Repair	24'		4
M 1958	A.F.E. 604	Spot Treat. Bit Surf. Repair	24'		5
M 1960		Light Bit Seal	24'		6
M 1961		Light Bit Seal	24'		7
C 1965	5602-08 5602-4997	Grading, Sub-base Gr. & Rd. mix Bit Base Lengthen Br 4997	5 1/2" 12" Sub-base		8
C 1966	5602-09	Grading, Sub-base Gravel Base Road Mix Bit Base	5 1/2" 26' 1 1/2"		9
C 1967	5602-10	Plant Mix Bit Surf. Plant Mix Bit Shldr.	24' 3 1/2"		10
M 1984	SF	Bit. Overlay	42' 1 1/2"		11
M 1985	SF	Spot Overlay	1 1/2"		12
					13
					14



YEARS FROM	TOTAL MILES TO	UNINCORPORATED		INCORPORATED		RURAL		URBAN	
		RDWY. MI.	BR. MI.	RDWY. MI.	BR. MI.	RDWY. MI.	BR. MI.	RDWY. MI.	BR. MI.

REMARKS: See Sheet No. 1

