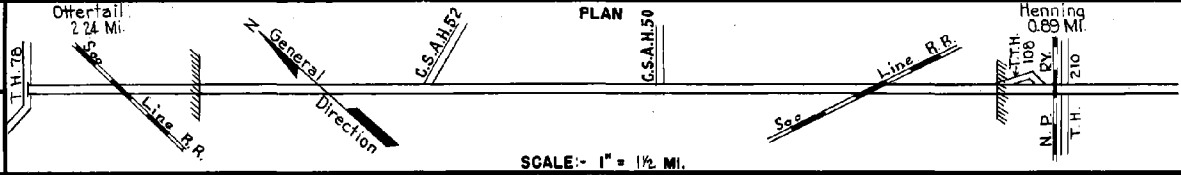


PREPARED BY
HIGHWAY PLANNING SURVEY
IN COOPERATION WITH
U.S. PUBLIC ROADS ADMINISTRATION


STATE OF MINNESOTA
DEPARTMENT OF HIGHWAYS
ROAD LIFE STUDIES
CONSTRUCTION PROJECT LOG RECORD

CONTROL SECTION 5624
TRUNK HIGHWAY 108
COUNTY Otter Tail
DISTRICT 4A

LIMITS: S. Jct. T.H. 78 in Ottertail — Jct. T.H. 210 in Henning



YEAR BUILT	PROJECT N°	DESCRIPTION			CODE N°
		TYPE	WIDTH	THICKNESS	
		Earth	24'		No Record of Constr. Added in 1934.
		Oil Tr. Gravel	24'	1"	No Record of Constr. Added in 1934.
1936	108-181-21-1&2	Grading	30'		
	(1)				
1936	108-181-21-1&2	Gravel	24'	2"	951 C.Y./Mile Maint. Dept.
1937	A.F.E. 16	Mixed Bituminous	24'	1 1/4"	Maint. Dept.
M	1940	A.F.E. 10			Bit. 2911 Gal./Mi. Sand 73 C.Y./Mi. Maint. Dept.
C	1942	A.F.E. 17			Reshape Roadbed Mixed Bit. RT-6, 24455 Gal./Mi. Grav. 1050 C.Y./Mi. Maint. Dept.
M	1944	A.F.E. 5			Bit. Seal Coat RC-3, 6250 Gal./Mi. Agg. 244 C.Y./Mi. Maint. Div.
M	1948	A.F.E. 4			Bit. Fog Seal RC-2, 7696 Gal. Agg. 208 C.Y.
C	1949	A.F.E. 21			Bit. Resurfacing MC-3, 77413 Gal. Mixed Bit. Agg. 5929 Tons
		A.F.E. 25			added Spot Stab. Grav. Base
M	1951	A.F.E. 4			Light Bit. Seal RCS-1, 10171 Gal. Agg. 261 C.Y.
C	1951	A.F.E. 21			Bit. Resurfacing MC-3, 42780 Gal. Mixed Bit. Agg. 3500 Tons
M	1953	A.F.E. 604			Spot Treat. Bit. Surf. Repair MC-3, 1915 Gal. Agg. 90 C.Y.
M	1954	A.F.E. 605			Light Bit. Seal R6-2, 27328 Gal. Agg. 795 C.Y.



YEARS		TOTAL MILES	UNINCORPORATED		INCORPORATED		RURAL		URBAN	
FROM	TO		RDWY. MI.	BR. MI.	RDWY. MI.	BR. MI.	RDWY. MI.	BR. MI.	RDWY. MI.	BR. MI.
1934	1935	3.72	10.49	0.00	3.23	0.00	3.72	0.00	0.00	0.00
1936	1950	13.56	10.43	0.00	3.13	0.00	13.56	0.00	0.00	0.00
1951	1959	3.56	10.43	0.00	3.13	0.00	12.67	0.00	0.89	0.00
	1960	13.56	10.43	0.00	3.13	0.00	13.56	0.00	0.00	0.00

REMARKS: Layout is to scale as of 1936.
(1) This work not done under these projects numbers but lies within the limits of these projects.

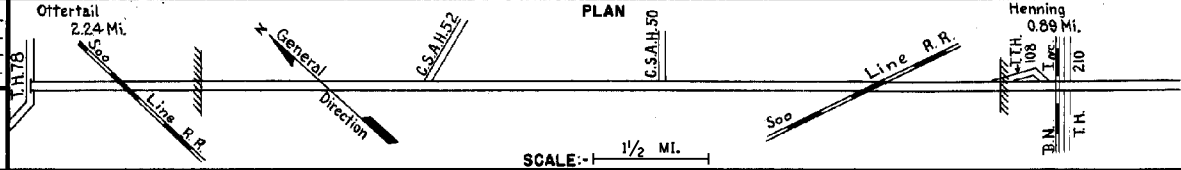
4.75

PREPARED BY
HIGHWAY PLANNING SURVEY
IN COOPERATION WITH
U. S. PUBLIC ROADS ADMINISTRATION

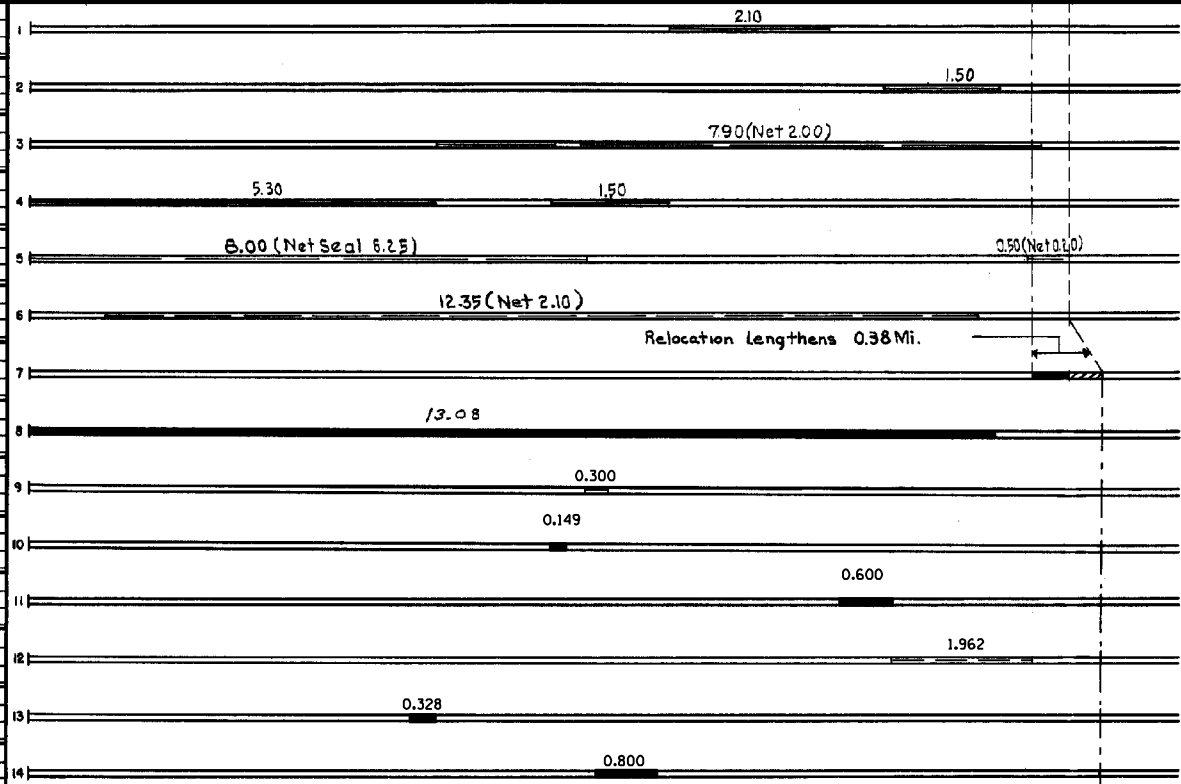
STATE OF MINNESOTA
DEPARTMENT OF HIGHWAYS
ROAD LIFE STUDIES
CONSTRUCTION PROJECT LOG RECORD

CONTROL SECTION 5624
TRUNK HIGHWAY 108
COUNTY Offer Tail
DISTRICT 4A

LIMITS: S.Jct. T.H. 78 in Offer Tail - Jct. T.H. 210 in Henning
Ref. Pt. 047+00.526 - 061+00.445



YEAR BUILT	PROJECT N°	DESCRIPTION		REMARKS	CODE N°
		TYPE	WIDTH THICKNESS		
M 1957	A.F.E. 604	Bit. Surf. Repair	24'	MC-3, 19994 Gal. Agg. 1465 Tons	
M 1959	A.F.E. 604	Bit Surf. Repair	24'	MC-2, 15387 Gal. Agg. 1053 Tons	
M 1960		Spot Treat Bit. Surf. Repair	24'	MC-3, 19236 Gal. Agg. 1373 Tons	
M 1961		Light Bit. Seal	24'	MC-3, 9463 Gal. Agg. 408 C.Y.	
M 1963		Spot Treat Bit. Surf. Repair Light Bit. Seal	11' 24'	Bit. 12300 Gal. Agg. 280 Tons Seal Agg. 380 C.Y.	
M 1965	6F	Spot Treat Bit. Surf. Repair	24' 1"	MC3 Tack 1400 Gal. Bit. Mix 1588 Tons	
C 1974	-06	Grading, Gravel Base, Pl. Mix Bit. Surf. Curb & Gutter	17 1/2' 24' 18'		
C 1975	5624-09 SF	Bit. Surface, N+S Junction from Th 78	24' 13'		
M 1987	SF	Spot Overlay	1 1/2'	Spec. 2331	
M 1987	SF	Bit. Overlay	1 1/2'	Spec. 2331	
M 1989	SF	Bit. Overlay	1 1/2'	Spec. 2341	
M 1990	SF	Spot Overlay	1 1/2'	Spec. 2341	
M 1991	SF	Bit. Overlay	1 1/2'	Spec. 2331	
M 1992	SF	Bit. Overlay	1 1/2'	Spec. 2341	



YEARS FROM	TO	TOTAL MILES	UNINCORPORATED		INCORPORATED		RURAL		URBAN	
			RDWY. MI.	BR. MI.	RDWY. MI.	BR. MI.	RDWY. MI.	BR. MI.	RDWY. MI.	BR. MI.

REMARKS: See Sheet No. 1.

