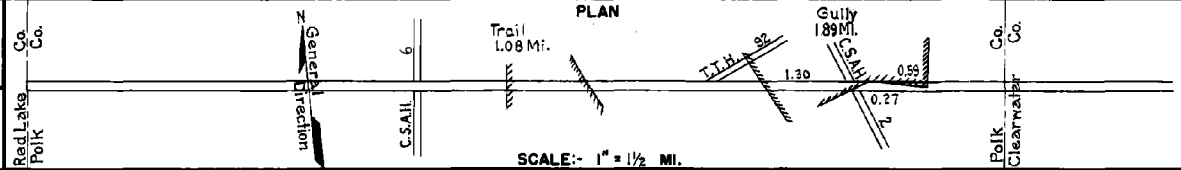


PREPARED BY
TRAFFIC AND PLANNING DIVISION
IN COOPERATION WITH
U.S. DEPARTMENT OF COMMERCE
BUREAU OF PUBLIC ROADS


STATE OF MINNESOTA
DEPARTMENT OF HIGHWAYS
ROAD LIFE STUDIES
CONSTRUCTION PROJECT LOG RECORD

CONTROL SECTION 6013
TRUNK HIGHWAY 92
COUNTY Polk
DISTRICT 2B

LIMITS: W. Co. Line - E. Co. Line



YEAR BUILT	PROJECT N ^o	DESCRIPTION			CODE N ^o DIST.
		TYPE	WIDTH	THICKNESS	
1921	92-65-1	Grading Gravel	24' 20'	3"	Co. Job 1904. 1200 C.Y./Mile.
1921		Grading Gravel	20'	3"	Co. Job 1904. 1200 C.Y./Mile.
1923	92-65-24	Grading Gravel	24'	2 1/2"	1200 C.Y./Mile. / 23
1930	92-65-22A	Grading	32'		130
1931	92-65-22A	Gravel	24'	2"	1000 C.Y./Mile.
1932	(1) 92-65-25	Clay Surfacing	32'	2"	1476 C.Y./Mile. Maint. Dept.
1932	(1) 92-65-24	Oil Tr. Gravel	24'	1 1/2"	12963 Gal./Mile. Maint. Dept.
M	(1) 92-65-22A				
1940	A.F.E. 7	Bit Seal Coat			RC 3,364 Gal./Mi. Agg. 107 C.Y./Mi. Maint. Dept.
C	1946 A.F.E. 23	Sand-Gravel Base Mixed Bit. (Mixed Prime)	28' 28'	4" 2"	5C-3,9555 Gal.
M	1948 A.F.E. 4	Bit Fog Seal	24'		5C-3,1414 Gal. Agg. 20 C.Y.
C	1949 A.F.E. 24	Bit Resurfacing Mixed Bit. (Mixed Prime)	24'	3/4" added	5C-3,22982 Gal. Agg. 1220 C.Y.
C	1953 6013-02	Grade & Granular Mat'l	28'	12"	Ext. W46 & Const. C88
C	6013-03	Bit. Stab. Base Plant Mix Bit.	26' 24'	3-4" 1 1/2"	1652 1953
M	1954 A.F.E. 605	Light Bit Seal	24'		RS-2,7955 Gal. Agg. 250 C.Y.
C	1954 A.F.E. 821	Guard Rail			2292' at several high fills



YEARS		TOTAL MILES	UNINCORPORATED		INCORPORATED		RURAL		URBAN	
FROM	TO		RDWY. MI.	BR. MI.	RDWY. MI.	BR. MI.	RDWY. MI.	BR. MI.	RDWY. MI.	BR. MI.
1923	1929	12.65	12.19	0.00	0.46	0.00	12.65	0.00	0.00	0.00
1930	1949	12.81	10.92	0.00	1.89	0.00	12.81	0.00	0.00	0.00
1950	1952	12.81	9.79	0.00	3.22	0.00	12.81	0.00	0.00	0.00
1953	1955	12.48	9.51	0.00	2.97	0.00	12.48	0.00	0.00	0.00
1966		12.46	9.49	0.00	2.97	0.00	12.46	0.00	0.00	0.00

REMARKS: Layout is to scale as of 1930

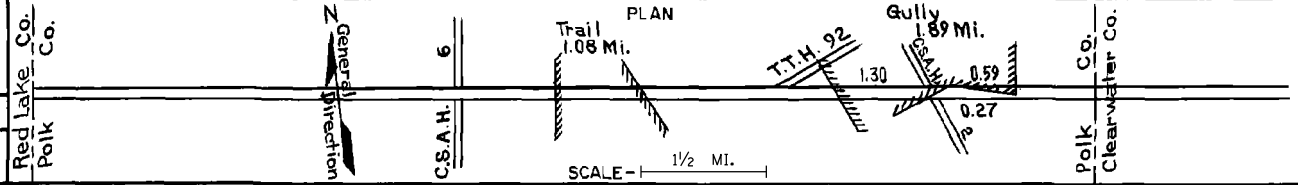
(1) This work not done under these project numbers but lies within the limits of these projects.

PREPARED BY
TRAFFIC AND PLANNING DIVISION
IN COOPERATION WITH
U.S. DEPARTMENT OF COMMERCE
BUREAU OF PUBLIC ROADS

STATE OF MINNESOTA
DEPARTMENT OF HIGHWAYS
ROAD LIFE STUDIES
CONSTRUCTION PROJECT LOG RECORD

CONTROL SECTION 6013
TRUNK HIGHWAY 92
COUNTY Polk
DISTRICT 26

LIMITS: W.Co.Line - E.Co.Line
Ref. Pt. 023+00.516 - 035+00.977



Dist. No.	YEAR BUILT	PROJECT NO.	DESCRIPTION			REMARKS	Mileage
			TYPE	WIDTH	THICKNESS		
266	1966	6013-06	Grading Select gran. mat'l. Gr. & Rd. Mix Bit Base	38' & 25'	4" & 2"	Var.	3.70
2369	1969	6013-08	Pl. Mix. Bit. Resurf. Gravel Shoulders	24'	2"	6' Rt. & Lt.	3.70
377	1978	6000-03	THREE CABLE GUARD RAIL @ MP 29.7			800 LIN. FT.	
1190	1980	6013-10	Bit. Resurf. Gravel Shoulders	24'	2"	Pl. Mixed Bit. Spec. 231P Class 1 Agg. Shouldering	5.753
2121	1981	I.F.	Spot Bit. Overlay			0.4 Miles 400 Tons Bit. Mix	5.93
	1991	6013-11	Bit. Overlay Gravel Shoulders	24'	1" 1 1/2"	Spec. 2331 Spec. 2341	3.707 Mi.
	1999	8822-06	Agg. Seal			Fine Agg. Number 2	3.677 Mi.
	2003	6013-12	Bit. Overlay	26'	1 1/2"	Spec. 2360	8.762 Mi.
	2009	6013-13	Milling Bit. Overlay		1 1/2" var.		3.708 Mi.
	2012	8822-136	Bit. Seal Coat				8.754 Mi.
	2016	8822-192	Bit. Seal Coat	24'		Type FA-2	8.25 Mi.
	2018	6013-14	Grading Bit. Mill & Overlay	var.	2"	Spec. 2360	8.758 Mi.

YEARS		TOTAL MILES	UNINCORPORATED		INCORPORATED		RURAL		URBAN	
FROM	TO		RDWY. MI.	BR. MI.	RDWY. MI.	BR. MI.	RDWY. MI.	BR. MI.	RDWY. MI.	BR. MI.

REMARKS: See Sheet 1