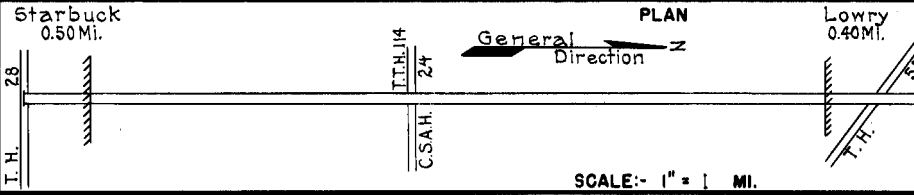


PREPARED BY
HIGHWAY PLANNING SURVEY
IN COOPERATION WITH
U.S. PUBLIC ROADS ADMINISTRATION


STATE OF MINNESOTA
DEPARTMENT OF HIGHWAYS
ROAD LIFE STUDIES
CONSTRUCTION PROJECT LOG RECORD

CONTROL SECTION 6111
TRUNK HIGHWAY 114
COUNTY Pope
DISTRICT 4B

LIMITS: Jct.T.H.28 in Starbuck-E Jct.T.H.55 in Lowry



YEAR BUILT	PROJECT N°	DESCRIPTION			CODE N°
		TYPE	WIDTH	THICKNESS	
		Gravel	18' 7"		No Record of Constr.
		Grading			Added in 1934.
1929		Gravel	18' 2"	2"	1000 C.Y./Mile. Added in 1934.
		Grading			Co. Job 3002.
1930		Gravel	18' 2"	2"	1000 C.Y./Mile. Added in 1934.
		Oil Tr. Gravel	30'	1 1/2"	No Record of Constr.
		Grading			Added in 1934.
1939	6111-04	Gravel	28' 40"	1 1/4" - 4"	40' width in Lowry. 4" depth in Lowry.
C	1939 A.F.E. 76				Seed supplied by R.S.D.(S.P.6111-05)
1940	1940 A.F.E. 7	Seeding			Maint. Dept.
C		Surface Consolidation			387 C.Y./Mile. Maint. Dept.
1940	A.F.E. 24				
C		Grading	36'		
1942	6111-06	Stab. Gravel			1461 C.Y./Mile.
C		Seeding			Seed supplied by R.S.D.(S.P.6111-07) Maint. Dept.
1942	A.F.E. 7				
M		Bit. Surf. Repair	24'		MC-2, 9000 Gal./Mi. Grav. 254 C.Y./Mi. Maint. Div.
1945	A.F.E. 4				
M		Grav. Resurfacing	24'		1440 C.Y.
1947	A.F.E. 6				
C		Bit. Surfacing			SC3&MC1, 87950 Gal. Agg. 4781 Tons Spot Subgr. Corr.
1949	A.F.E. 22	Mixed Bit. (Mixed Prime)	24'	1"	
M		Spot Treat.			SC-3, 12064 Gal. Agg. 436 C.Y.
1950	A.F.E. 4	Bit. Surf. Repair	24'		
M		Spot Treat.			SC3&MC2, 18161 Gal. Agg. 948 C.Y.
1951	A.F.E. 4	Bit. Surf. Repair	24'		



YEARS		TOTAL MILES	UNINCORPORATED		INCORPORATED		RURAL		URBAN	
FROM	TO		RDWY. MI.	BR. MI.	RDWY. MI.	BR. MI.	RDWY. MI.	BR. MI.	RDWY. MI.	BR. MI.
1934	1938	8.78	7.78	0.00	1.00	0.00	8.78	0.00	0.00	0.00
1939	1940	6.62	5.72	0.00	0.90	0.00	6.62	0.00	0.00	0.00
1941	1950	6.59	5.69	0.00	0.90	0.00	6.59	0.00	0.00	0.00
1951		6.59	5.69	0.00	0.90	0.00	6.09	0.00	0.50	0.00

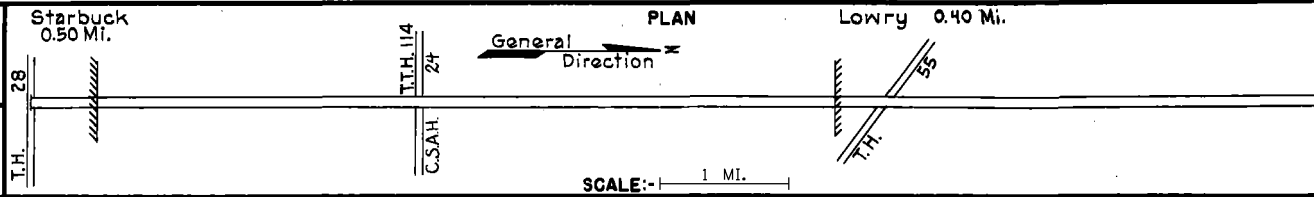
REMARKS: Layout is to scale as of 1939

PREPARED BY
HIGHWAY PLANNING SURVEY
IN COOPERATION WITH
U. S. PUBLIC ROADS ADMINISTRATION


STATE OF MINNESOTA
DEPARTMENT OF HIGHWAYS
ROAD LIFE STUDIES
CONSTRUCTION PROJECT LOG RECORD

CONTROL SECTION 6111
TRUNK HIGHWAY 114
COUNTY Pope
DISTRICT 4B

LIMITS: Jct. T.H. 28 in Starbuck - E. Jct. T.H. 55 in Lowry
Ref. Pt. 000+00.000 - 006+00.609



YEAR BUILT	PROJECT N°	DESCRIPTION			CODE N°	
		TYPE	WIDTH	THICKNESS		
M 1953	A.F.E. 604	Spot Treat. Bit. Surf. Repair	24'		SC3&MC2, 22622 Gal. Agg. 1124 C.Y.	1
M 1954	A.F.E. 604	Spot Treat. Bit. Surf. Repair	24'		SC3&MC2, 31716 Gal. Agg. 2024 Tons	2
C 1955	6111-09	Gravel Base Plant Mix Bit.	50'	6" 3"		3
C 1955	6111-10	Regrading Gravel Base Plant Mix Bit.	32' 24'	3" 6" 1 1/2"	On 0'-9" sand-gr. Sub-base	4
C 1956	6111-12	Gravel Sub-base Bit. Stab. Base Plant Mix Bit.	44'	12" 4" 3"		5
M 1956	A.F.E. 605	Bit. Seal Coat	24'		RC-5, 19429 Gal. Agg. 705 C.Y.	6
M 1957	A.F.E. 605	Bit. Seal Coat	40'		RT-10, 2025 Gal. Agg. 89 C.Y.	7
M 1964	C	Light Bit. Seal	24'		RC-3, 15037 Gal. Agg. 435 C.Y.	8
C 1974	-16	Pl. Mix Bit. Resurf. Agg. Shldr.	24'		Light Bit. Seal From Mt. Pt. 6.19 to Mt. Pt. 6.59	9
C 1982	6111-17	Bit. Surfacing	45'	2 1/2"		10
C 1982	6111-	Bit. Surfacing Agg. Shoulders	24'	3" Var.	Lt. B R.	11
C 1986	6111-19	Bit. Overlay Gravel Shouldering	24'	1 1/2"	Spec 2331	12
S 2003	6111-21	Bit. Overlay Bit. Shldr.	24'	1 1/2" 3"	Spec. 2350 Spec. 2350	13
S 2008	6111-23	Milling Bit. Overlay	var.	2" 2"	Spec. 2360	14



YEARS		TOTAL MILES	UNINCORPORATED		INCORPORATED		RURAL		URBAN	
FROM	TO		RDWY. MI.	BR. MI.	RDWY. MI.	BR. MI.	RDWY. MI.	BR. MI.	RDWY. MI.	BR. MI.

REMARKS: See Sheet No. 1

