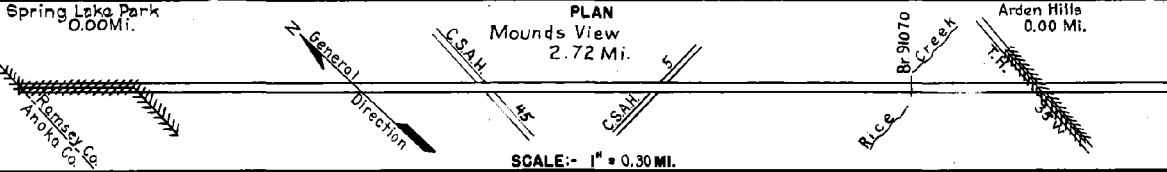


PREPARED BY  
HIGHWAY PLANNING SURVEY  
IN COOPERATION WITH  
U.S. PUBLIC ROADS ADMINISTRATION


STATE OF MINNESOTA  
DEPARTMENT OF HIGHWAYS  
ROAD LIFE STUDIES  
CONSTRUCTION PROJECT LOG RECORD

CONTROL SECTION 6204  
TRUNK HIGHWAY 10  
COUNTY Ramsey  
DISTRICT 9(5A)

LIMITS: (In Mounds View) W. Co. Line - Jct. T.H. 35W (E. Limits of Mounds View) (W. Limits of Arden Hills)



YEAR BUILT	PROJECT N <sup>o</sup>	DESCRIPTION				CODE N <sup>o</sup>
		TYPE	WIDTH	THICKNESS	REMARKS	
		Gravel	24'	2"	No record of const.	
1927		Grading Br. 4576	40'		Co. Job 26-62B Not used until 1928 35' C.D.G.	
1928	10-62-21B	Concrete	27'	9-79		
C	1942 6204-04	Traffic Signals				
C	1943 6204-02	Grading Concrete Grav. Shoulder	28' 24' 10'	9-79 3"	New Roadway. Divided Highway On Rt.	
C	1943 6204-07	Traffic Signals				
C	1951 A.F.F. 24	Stab. Grav. Shoulders	3-3'	2"	Gravel, 548 Tons Binder Soil, 61 Tons	
M	1954 A.F.F. 832	Grade Sag Corr.			Plant Mix 54 Tons	
C	1960 6204-09	Grading Bit. Base Asphaltic Conc. Surf.	24'	7 1/2" 4"	Divided Highway New W.B. Rwy.	
C	1962 6204-18	Ditch grading only on L.H.			Storm sewer Base & Surface on County Road	
C	1964 6284-23 6284-91070	Grading, Base P.C. Concrete Br. 91070	26 1/2'	9"	Divided Highway C.I.O.R.D.	
M	1967 SF	Const. Turn Lanes Gravel Base Bit. wearing	12'	5" 4 1/2"	AC-2331, 2311 Gals. MC-2, 23 Gals. Tack Agg. 436 Tons	
C	1968 6204-20	Asphaltic Conc. Pl. Mix. Bit. Shldrs. Turning Lanes	24'	2 1/4"	on E.B. Rwy.	
C	1968 6201-21	Traffic Signals			at Co. Rd. "H"	



YEARS FROM	TO	TOTAL MILES	UNINCORPORATED		INCORPORATED		RURAL		URBAN	
			RDWY. MI.	BR. MI.	RDWY. MI.	BR. MI.	RDWY. MI.	BR. MI.	RDWY. MI.	BR. MI.
1921	1927	2.85	2.25	0.00	0.60	0.00	2.85	0.00	0.00	0.00
1928	1952	2.66	2.65	0.01	0.00	0.00	2.65	0.01	0.00	0.00
1953	1957	2.66	2.25	0.01	0.30	0.00	2.65	0.01	0.00	0.00
1958	1963	2.66	0.00	0.00	2.65	0.01	0.00	0.00	2.65	0.01
1964		2.72	0.00	0.00	2.72	0.00	0.00	0.00	2.72	0.00

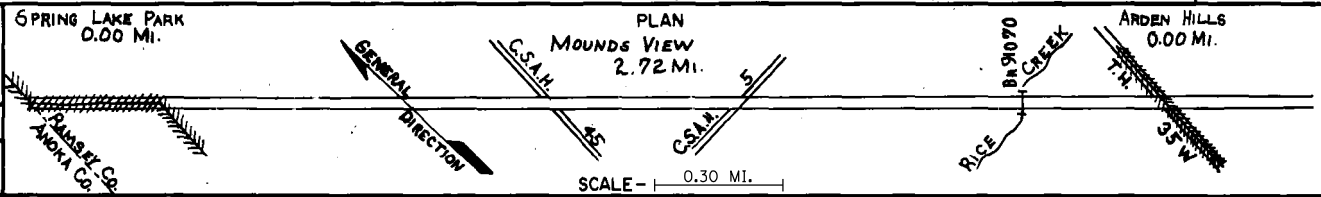
REMARKS: Layout is to scale as of 1928

PREPARED BY  
TRANSPORTATION PLANNING AND PROGRAMMING DIVISION  
IN COOPERATION WITH  
U.S. DEPARTMENT OF TRANSPORTATION - FEDERAL HIGHWAY ADMINISTRATION


STATE OF MINNESOTA  
DEPARTMENT OF HIGHWAYS  
ROAD LIFE STUDIES  
CONSTRUCTION PROJECT LOG RECORD

CONTROL SECTION 6204  
TRUNK HIGHWAY 10  
COUNTY RAMSEY  
DISTRICT Metro

LIMITS: (IN MOUNDS VIEW) W. Co. LINE ~ Jct. T.H. 35W  
(E. LIMITS MOUNDS VIEW ~ W. LIMITS ARDEN HILLS)  
Ref. Pt. 235+00.616 - 238+00.393



YEAR BUILT	PROJECT NO	DESCRIPTION			
		TYPE	WIDTH	THICKNESS	REMARKS
1974	-25	TRAFFIC SIGNALS			AT JCT T.H. 10 & Co. Rd. H.
1974	-26	TRAFFIC SIGNALS REVISIONS			AT JCT T.H. 10 & SILVER LAKE RD.
	-30	TRAFFIC SIGNALS			AT C.S.A.H. 5
	-31	TRAFFIC SIGNALS			AT C.S.A.H. 3
	-32	TRAFFIC SIGNALS			AT SILVER LAKE RD.
1978	6204-34	P.L. MIX. BIT. & ASPH. CONC. RESURFACING	28' W	1 1/4"	RESURF. SHOULDERS & TURN LANES
1975	6204-39	TURN LANE, ISLAND CONTS. BIT. RECONSTR.			AT Co. Rd. I AND Co. Rd. H-2
1977	6204-37	TRAFFIC SIGNALS			AT Co. Rd. H AND 22
1983	6204-40	Channelization Island Revision			CSAH-45 (Long Lake Rd.)
1983	6204-39	Traffic Control Signal System			At Long Lake Rd
1986	6204-41	Mill & Bit. Overlay	24'	2 1/2" 1 1/2"	Spec. 2331 Spec. 2341
1996	6204-44	Conc. Rehab.			



CS 6204 eliminated in 1999 due to relocation of USTH-10 to CS. 6243

YEARS		TOTAL MILES	UNINCORPORATED		INCORPORATED		RURAL		URBAN	
FROM	TO		RDWY. MI.	BR. MI.	RDWY. MI.	BR. MI.	RDWY. MI.	BR. MI.	RDWY. MI.	BR. MI.

REMARKS: SEE SHEET No. 1

10-75