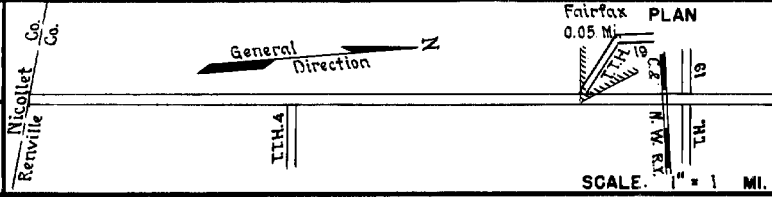


PREPARED BY
HIGHWAY PLANNING SURVEY
IN COOPERATION WITH
U. S. PUBLIC ROADS ADMINISTRATION

STATE OF MINNESOTA
DEPARTMENT OF HIGHWAYS
ROAD LIFE STUDIES
CONSTRUCTION PROJECT LOG RECORD

CONTROL SECTION 6501
TRUNK HIGHWAY 4
COUNTY Renville
DISTRICT 8(7B)

LIMITS: S. Co. Line - Jct. T.H. 19 (East of Fairfax).



YEAR BUILT	PROJECT N ^o	DESCRIPTION			CODE N ^o	
		TYPE	WIDTH	THICKNESS		
		Gravel	20'	2"	No Record of Constr.	1
1921		Gravel	20'	2"	Maint. Dept.	2
1931	4-70-21G	Grading	32'			3
	(1)					
1931	4-70-21G	Gravel	26'	1 1/4"	600 C.Y./Mile. Maint. Dept.	4
1931	4-70-21G	Gravel	26'	1 1/4"	620 C.Y./Mile.	5
	(1)					
1932	4-70-21G	Oil Tr. Gravel	24'	1"	1739 Gal./Mile. Maint. Dept.	6
M		Spot Treat.			SC-4, 1222 Gal./Mi.	
1941	A.F.E. 34	Bit. Surf. Repair			Grav. 44 C.Y./Mi. Maint. Dept.	7
M		Spot Treat.			RT-6 Oil, 2195 Gal./Mi.	
1942	A.F.E. 4	Bit. Surf. Repair			Grav. 118 C.Y./Mile. Maint. Dept.	8
M		Spot Treat.			Oil, 2165 Gal./Mi.	
1943	A.F.E. 4	Bit. Surf. Repair			Grav. 117 C.Y./Mi. Maint. Dept.	9
M		Spot Treat.			MC-3, 7246 Gal./Mi.	
1944	A.F.E. 4	Bit. Surf. Repair			Grav. 21 C.Y./Mi. Maint. Div.	10
M		Spot Treat.			Oil, 6874 Gal./Mi.	
1945	A.F.E. 4	Bit. Surf. Repair	24'		Grav. 288 C.Y./Mi. Maint. Div.	11
M		Spot Treat.			SC-3 & MC-3, 5260 Gal.	
1946	A.F.E. 4	Bit. Surf. Repair	24'		Agg. 249 C.Y.	12
C		Bit. Resurfacing			MC-3 & SC-1, 52776 Gal.	
1947	A.F.E. 19	Mixed Bit.	24'	1" added	Agg. 3749 Tons	13
M		Bit. Seal Coat			RC-3, 10812 Gal.	
1948	A.F.E. 5	Bit. Seal Coat	24'		Agg. 410 C.Y.	14

YEARS		TOTAL MILES	UNINCORPORATED		INCORPORATED		RURAL		URBAN	
FROM	TO		RDWY. MI.	BR. MI.	RDWY. MI.	BR. MI.	RDWY. MI.	BR. MI.	RDWY. MI.	BR. MI.
1921	1930	5.50	4.71	0.00	0.79	0.00	4.71	0.00	0.79	0.00
1931		5.08	5.03	0.00	0.05	0.00	5.03	0.00	0.05	0.00

REMARKS: Layout is to scale as of 1931.

(1) This work not done under this project number but lies within the limits of this project.


PREPARED BY
HIGHWAY PLANNING SURVEY
IN COOPERATION WITH
U.S. PUBLIC ROADS ADMINISTRATION

STATE OF MINNESOTA
DEPARTMENT OF HIGHWAYS
ROAD LIFE STUDIES
CONSTRUCTION PROJECT LOG RECORD

CONTROL SECTION 6501
TRUNK HIGHWAY 4
COUNTY Renville
DISTRICT B(78)

LIMITS: S. Ca Line to Jct. T.H.19 (East of Fairfax)

Renville
Nicollet Co.
Ca




Fairfax
0.05 Mi
PLAN



SCALE: 1 MI.

YEAR BUILT	PROJECT N ^o	DESCRIPTION			CODE N ^o
		TYPE	WIDTH	THICKNESS	
M 1950	A.F.E. 4	Light Bit. Seal	24'		
M 1952	A.F.E. 5	Light Bit. Seal	24'		
C 1955	6501-03	Grading Grav. Base & Sub-base Bit. Slab Base (Mix Bit.)	36' 6" 11" 26' 1 1/2"		
C 1956	6501-04	Grade X-ing Signals			
C 1957	6501-05	Plant Mix Bit.	24' 3'		
M 1958	A.F.E. 605	Light Bit. Seal	25'		
M 1966	C	Light Bit. Seal	25'		
C 1968	6105-06	Pl. Mix. Bit. Surf. Gravel Shldrs.	24' 3"		
M 1977	SF	Bit. Seal Coat			
M 1983	SF	Bit. Surfacing	24' 1 1/2"		
M 1983	SF	Bit. Seal Coat			
M 1983	SF	Bit. Surfacing	24' 1 1/2"		
M 1984	SF	Spot Bit. Overlay	24' 1 1/2"		
M 1984	SF	Sand Seal Coat	24'		



YEARS FROM	TO	TOTAL MILES	UNINCORPORATED		INCORPORATED		RURAL		URBAN	
			RDWY. MI.	BR. MI.	RDWY. MI.	BR. MI.	RDWY. MI.	BR. MI.	RDWY. MI.	BR. MI.


REMARKS: See Sheet No. 1

PREPARED BY
BUREAU OF POLICY & PLANNING
IN COOPERATION WITH
U.S. DEPARTMENT OF TRANSPORTATION - FEDERAL HIGHWAY ADMINISTRATION


STATE OF MINNESOTA
DEPARTMENT OF TRANSPORTATION
CONSTRUCTION PROJECT LOG RECORD

CONTROL SECTION 6501
TRUNK HIGHWAY 4
COUNTY Renville
DISTRICT 8(7B)

LIMITS: S. Co. Line to Jct. T.H. 19 (East of Fairfax)
Ref. Pt. 074+00.312 - 079+00.399



YEAR BUILT	PROJECT No	DESCRIPTION			
		TYPE	WIDTH	THICKNESS	REMARKS
C	M4181	Bit. Overlay	24'	1 1/2"	Spec. 2331
M	SF	Gravel Shouldering	6'	2"	
M	SF	Bit. Sealing			
M	SF	Crack Repair			
C	M94101	Bit. Overlay	24'	1 1/2"	Spec. 2331
M	6501-11	Crack Sealing			
C	6501-12	Grading Milling Bit. Surfacing	var. 24'	3" 3"	var. shldr Spec. 2360



YEARS		TOTAL MILES	UNINCORPORATED		INCORPORATED		RURAL		URBAN		REMARKS:
FROM	TO		RDWY. MI.	BR. MI.	RDWY. MI.	BR. MI.	RDWY. MI.	BR. MI.	RDWY. MI.	BR. MI.	

REMARKS: