

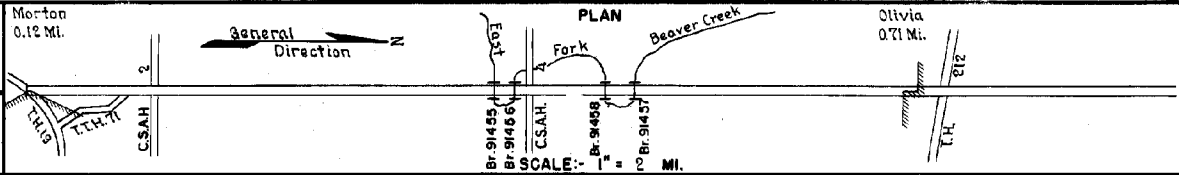
PREPARED BY
HIGHWAY PLANNING SURVEY
IN COOPERATION WITH
U. S. PUBLIC ROADS ADMINISTRATION

STATE OF MINNESOTA
DEPARTMENT OF HIGHWAYS
ROAD LIFE STUDIES
CONSTRUCTION PROJECT LOG RECORD

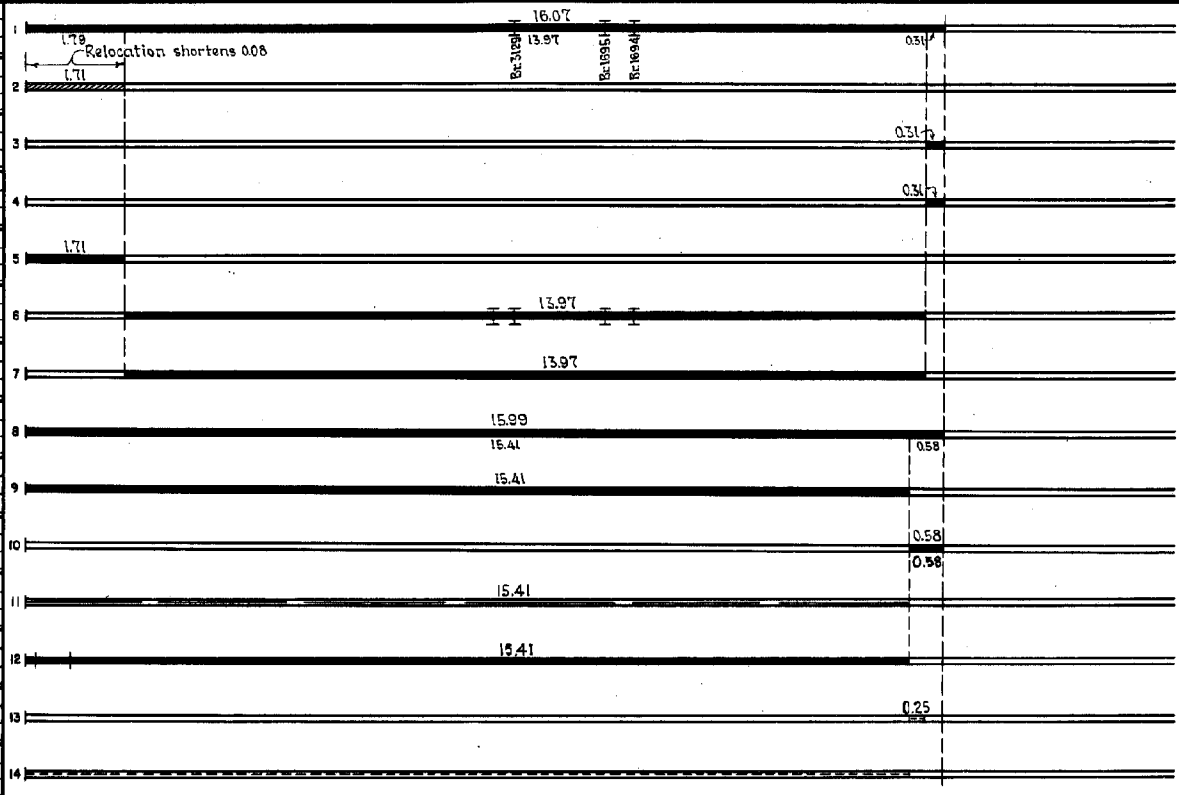
CONTROL SECTION 6508
TRUNK HIGHWAY 71
COUNTY Renville
DISTRICT 8A

LIMITS: Jct. T.H.19 (West of Morton) - East Jct. T.H.212 in Olivia.

Morton
0.12 Mi.



YEAR BUILT	PROJECT N ^o	DESCRIPTION				CODE N ^o
		TYPE	WIDTH	THICKNESS	REMARKS	
		Gravel	20'	2"	No Record of Const. 30' B.S. 20' C.S. & 20' B.S.	
1928	71-4-43-1	Grading	32'			
1928	71-4-43-2	Grading	32'			
	(U)					
1928	71-4-43	Gravel	24'	1"	485 C.Y./Mile. Maint. Dept.	
1929	71-4-43-1	Gravel	24'	4 1/4"	2000 C.Y./Mile.	
		Grading	32'			
1929	71-4-43-2	Br. 4805, 4806 4807 & 4808	27'		2-30' B.S. 2-30' B.S.	
1930	71-4-43-2	Gravel	24'	3 1/4"	1667 C.Y./Mile.	
	(U)					
1930	71-4-43-1 & 2	Oil Tr. Gravel	24' 30"	1"	13116-4256 Gal./Mile Maint. Dept.	
	(U)					
1931	71-4-43-1 & 2	Oil Tr. Gravel	22'	1 1/2"	11924-12476 Gal./Mi. Maint. Dept.	
1931	71-4-43-2	Concrete	20'			
M		Spot Treat.			SG 3 & 0 1/2 3939 Gal./Mi.	
1940	A.F.E. 31	Bit Surf. Repair			Grav. 72 C.Y./Mi. Maint. Dept.	
C		Stab. Grav. Base	40'	6" 10"		
1942	6508-02 & 03	Mixed Bit. Culverts Ext.	26'	1"	2-W46	
C		Imp. Shoulders	6"		8' Rt. & Lt.	
1942	6508-03	Stab. Gravel				
C		Seeding			Seed supplied by R.S.D.(S.P. 6508-04) Maint. Dept.	
1942	A.F.E. 7					



YEARS		TOTAL MILES	UNINCORPORATED		INCORPORATED		RURAL		URBAN	
FROM	TO		RDWY. MI.	BR. MI.	RDWY. MI.	BR. MI.	RDWY. MI.	BR. MI.	RDWY. MI.	BR. MI.
1921	1927	16.97	14.45	0.01	1.61	0.00	15.35	0.01	0.71	0.00
1928		15.99	15.14	0.02	0.85	0.00	15.26	0.02	0.71	0.00

REMARKS: Layout is to scale as of 1928.

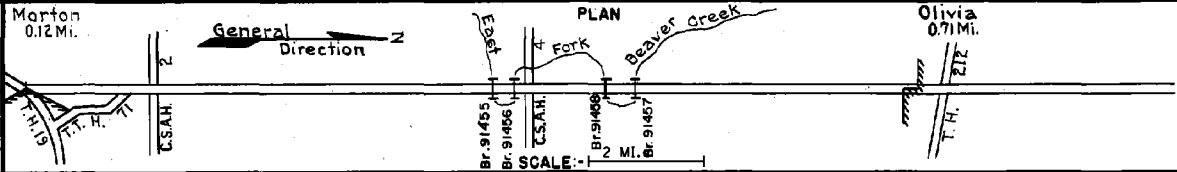
(U) This work not done under these project numbers but lies within the limits of these projects.

PREPARED BY
HIGHWAY PLANNING SURVEY
IN COOPERATION WITH
U.S. PUBLIC ROADS ADMINISTRATION

STATE OF MINNESOTA
DEPARTMENT OF HIGHWAYS
ROAD LIFE STUDIES
CONSTRUCTION PROJECT LOG RECORD

CONTROL SECTION 6508
TRUNK HIGHWAY 71
COUNTY Renville
DISTRICT 8A

LIMITS: Jct. T.H. 19 W. of Morton - E. Jct. T.H. 212 in Olivia
Ref. Pt. 081+00.759 - 097+00.682



YEAR BUILT	PROJECT N ^o	DESCRIPTION			CODE N ^o	REMARKS
		TYPE	WIDTH	THICKNESS		
M 1943	A.F.E. 4	Bit. Surf. Repair			1	Oil, 2343 Gal./Mi. Grav. 79 C.Y./Mi. Maint. Dept.
M 1947	A.F.E. 4	Spot Treat.			2	563 & RG3, 53142 Gal. Agg. 1602 C.Y.
C 1948	6508-05	Bit. Surf. Repair	24'	2"	3	
C 1948	6508-05	Plant Mixed Bit.	24'	2" added	3	
M 1950	A.F.E. 4	Light Bit. Seal	24'		4	RS-1, 20869 Gal. Agg. 622 C.Y.
C 1951	6508-08	Widening	24'	7'-10"	5	
C (2)		Bit. or Gravel Base	24'	2"	5	
C (2)		Plant Mix Bit.	24'	2"	5	
M 1955	A.F.E. 605	Light Bit. Seal	24'		6	RS-2, 28699 Gal. Agg. 970 C.Y.
C 1958	6508-12	Bit. Stab. Base (18.25 Mi.)	40'	7'-3"	7	Added thickness
C 1958	6508-12	Plant Mix Bit.	24'	3'-5"	7	
C 1958	6508-13	Widening	6'		8	On 12" Sand-Gr. Subbase
C 1958	6508-13	Bit. Stab. Base	20'	3"	8	10' Rt & Lt.
C 1965	C	Drainage System			9	
M 1966	C	Light Bit. Seal	25'		10	CRS-1, 33069 Gal. Agg. 1236 C.Y.
C 1973	6508-17	Asphaltic Conc.	24'	1 1/2"	11	
C 1973	6508-17	Asphaltic Conc.	44'	3"	11	
C 1980	6508-24	Br.'s 91455, 91456	44'		12	Repl. Br. 4806, 4805 4808, 4807 PCST CIGDOT
C 1985	6508-26	Bit. Surfacing	28'	3 1/2"	13	
C 1985	6508-26	Agg. Shoulders	6'	Var.	13	
C 1988	6508-28	Grading	6'		14	Spec. 2331
C 1988	6508-28	Bit. Surfacing	44'	1"	14	Spec. 2341

YEARS		TOTAL MILES	UNINCORPORATED		INCORPORATED		RURAL		URBAN	
FROM	TO		RDWY. MI.	BR. MI.	RDWY. MI.	BR. MI.	RDWY. MI.	BR. MI.	RDWY. MI.	BR. MI.

REMARKS: See Sheet No 1
(2) Contract not final but work substantially complete in 1951.

