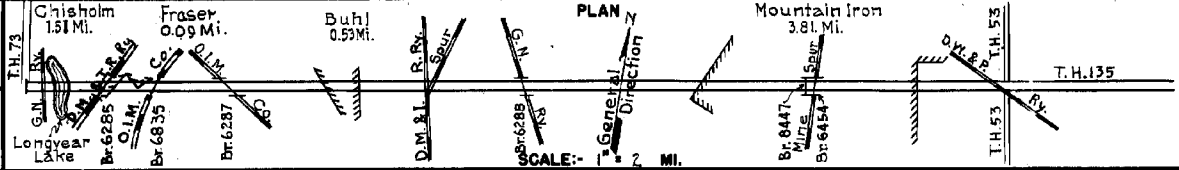


PREPARED BY  
HIGHWAY PLANNING SURVEY  
IN COOPERATION WITH  
U. S. PUBLIC ROADS ADMINISTRATION


STATE OF MINNESOTA  
DEPARTMENT OF HIGHWAYS  
ROAD LIFE STUDIES  
CONSTRUCTION PROJECT LOG RECORD

CONTROL SECTION 6935  
TRUNK HIGHWAY 169  
COUNTY St. Louis  
DISTRICT 18

LIMITS: N. Jct. T.H. 73 in Chisholm-Suct. T.H. 53 (Jct. T.H. 135)



YEAR BUILT	PROJECT N°	DESCRIPTION			CODE N°
		TYPE	WIDTH	THICKNESS	
		Grading			No Record of Constr.
		Br. 6287 & 6288	31.78		D.P.G.-U.P.D.P.G. & W.P.T.-U.P.
		Br. 6289, Br. 8447	45.31		64 W.P.T.-O.H., 12 C.S.
	169-35-8	Concrete	V.W.		No Record of Constr.
		Concrete	V.W.		No Record of Constr.
		Br. ?			0.84 Mi. 18 wide. 2009 W.P.T.
1920	169-35-13	Concrete	V.W.		
1922	169-35-016	Grading	32'		Co. Job 2006 258' B.S.O.N. & 867.5 O.H.
1922	169-35-017	Grading	30'		Co. Job 2110.
1922	169-35-03	Grading	32'		
1922	169-35-014	Grading	32'		Co. Job 2004.
1922	169-35-015	Grading	32'		Co. Job 2005.
1922	169-35-04	Grading	30'		
1923	169-35-022	Concrete	18'		0.32 Mi. Var. width. Co. Job 2009.
1923	169-35-023	Concrete	18' 7 1/2"		Co. Job 2210.
1923	169-35-024	Concrete	18' 7 1/2"		Co. Job 2211.
1927	169-35-30	Guard Rail			



YEARS	FROM	TO	TOTAL MILES	UNINCORPORATED		INCORPORATED		RURAL		URBAN	
				RDWY. MI.	BR. MI.	RDWY. MI.	BR. MI.	RDWY. MI.	BR. MI.	RDWY. MI.	BR. MI.
1923	1932	17.17	10.96	0.00	5.75	0.26	11.48	0.02	5.23	0.24	
1933	1933	17.17	10.96	0.00	6.13	0.08	11.48	0.02	5.61	0.06	
1934	1945	17.74	10.94	0.00	6.72	0.08	11.46	0.02	6.20	0.06	
1947	1947	17.72	10.94	0.00	6.69	0.09	11.46	0.02	6.17	0.07	
1948	1949	17.71	10.93	0.00	6.69	0.09	11.45	0.02	6.17	0.07	
1950	1953	17.71	10.71	0.00	6.91	0.09	11.23	0.02	6.39	0.07	
1954	1963	17.74	11.19	0.02	6.46	0.07	11.25	0.02	6.37	0.07	

REMARKS: Layout is to scale as of 1934

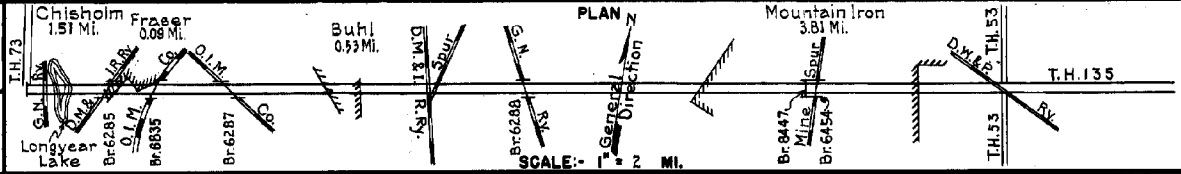
(1) This work not done under this project number but lies within the limits of this project.

PREPARED BY  
HIGHWAY PLANNING SURVEY  
IN COOPERATION WITH  
U. S. PUBLIC ROADS ADMINISTRATION

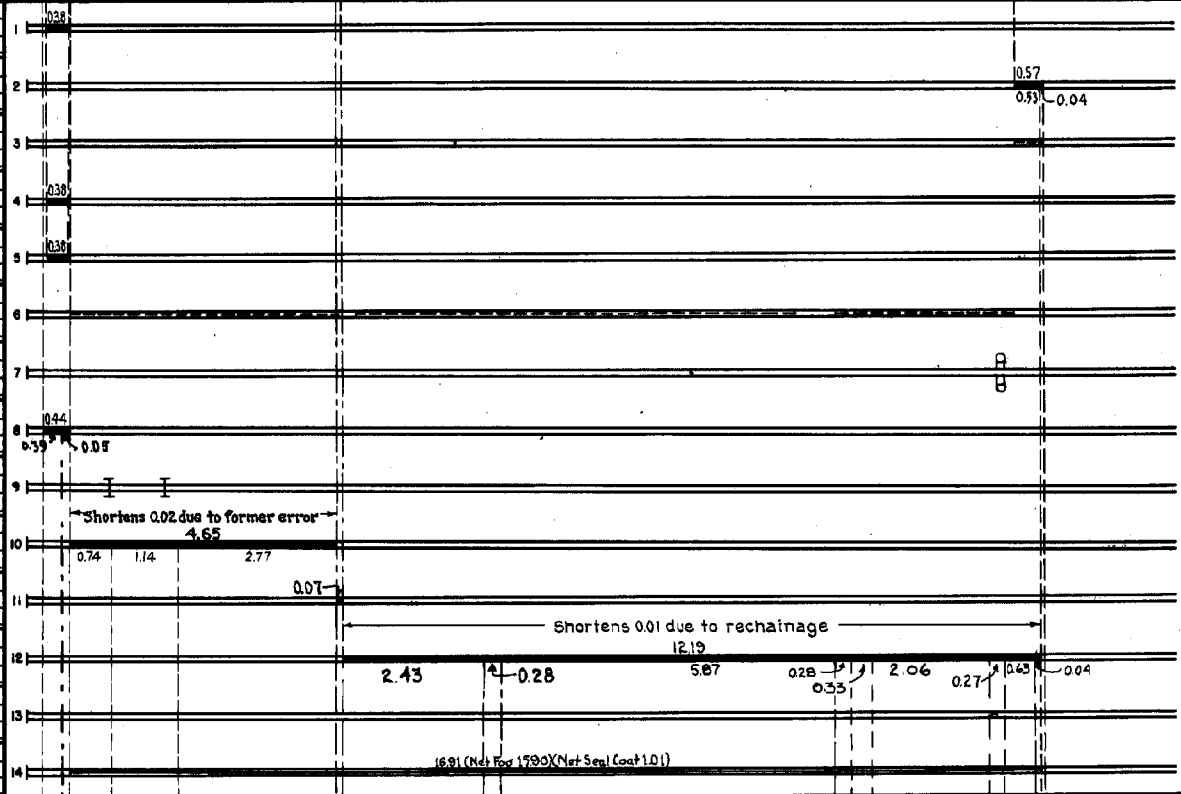
STATE OF MINNESOTA  
DEPARTMENT OF HIGHWAYS  
ROAD LIFE STUDIES  
CONSTRUCTION PROJECT LOG RECORD

CONTROL SECTION 6935  
TRUNK HIGHWAY 169  
COUNTY St. Louis  
DISTRICT 1B

LIMITS: N. Jct. T.H. 73 in Chisholm - S. Jct. T.H. 53 (Jct. T.H. 135)



YEAR BUILT	PROJECT NO.	DESCRIPTION			CODE NO.
		TYPE	WIDTH	THICKNESS	
1933	169-35-32-2	Grading	36'		W.P.T. replaced with fill.
		Concrete	44"		Transferred from T.H. 53 in 1934.
1927	169-35-30	Guard Rail			
1934	169-35-32-2	Gravel	36'		2800 C.Y./Mile
1934	169-35-32-2	Tar Tr. Gravel	36'		10000 Gal./Mile Maint. Dept.
1938	169-35-32	Imp. Shoulders			4 Grav. & 6 Earth R.L.
1939	6935-02	Crossing Signals			Spec. Agree.
1939	6935-06	Concrete Curb, Sidewalk, etc.	40"	9-79	
1941	6935-07	Br. 6285	27'		255' B.S.-O.H.
1941	6935-12	Br. 5948	27'		84' C.S.-O.H.
1947	6935-21	Bit. Stab. Gravel Plant Mixed Bit.	28" 6" 22" 1 1/2"		
1941	6935-21	Asphaltic Conc.	36'	2"	On Old Conc. Base
1948	6935-17	Plant Mix Bit.	36"	2-4"	On Old Conc. Base
1949	A.F.E. 25	Swamp Fill			
1950	A.F.E. 4	Bit. Fog Seal	24'		REIART-6410, 26850 Gal.
1950	A.F.E. 5	Bit. Seal Coat	VN.		Agg. 924 CY.
1950	A.F.E. 22	Swamp Fill (0.04 Mi.)			



YEARS FROM TO	TOTAL MILES	UNINCORPORATED		INCORPORATED		RURAL		URBAN			
		RDWY. MI.	BR. MI.	RDWY. MI.	BR. MI.	RDWY. MI.	BR. MI.	RDWY. MI.	BR. MI.		
1964	1971	17.02		11.06	0.02	5.87	0.07	11.15	0.02	5.78	0.07

REMARKS: See Sheet No. 1  
(2) 1.54 mi of Bit. Stab. Base of Var. Depth placed in spots.

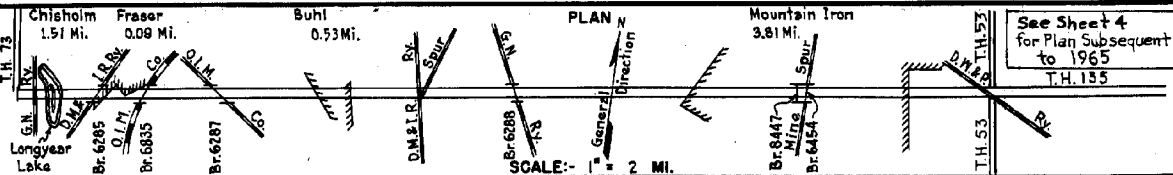
SEE SHEET A-1

PREPARED BY  
HIGHWAY PLANNING SURVEY  
IN COOPERATION WITH  
U.S. PUBLIC ROADS ADMINISTRATION


STATE OF MINNESOTA  
DEPARTMENT OF HIGHWAYS  
ROAD LIFE STUDIES  
CONSTRUCTION PROJECT LOG RECORD

CONTROL SECTION 6925  
TRUNK HIGHWAY 163  
COUNTY St. Louis  
DISTRICT 18

LIMITS: N. Jct. T.H. 73 in Chisholm - S. Jct. T.H. 53 (Jct. T.H. 135)



YEAR BUILT	PROJECT N <sup>o</sup>	DESCRIPTION			CODE N <sup>o</sup>
		TYPE	WIDTH	THICKNESS	
		Br. 6464	42'		No Record of Constr. 105' B.S. Built in 1942.
C	6918-08	Asph. Conc.	36'	2 3/4"	Resurfacing (1)
1951	6935-23A&B	Traffic Signals			
C		(Service Drive)			MG2, 254 Gal.
1952	A.F.E. 26	Grading			Agg. 150 C.Y.
		Mixed Bit.	24'	1"	(Mixed Prime)
M		Light Bit Seal			Bit. 7456 Gal.
1952	A.F.E. 5	Blotter Treat.	4'		Agg. 64 C.Y.
					2 Right. on Shoulders
M		Sag Repairs			Bit. Mixture 300 Tons
1953	A.F.E. 821				
C		Grading	40'		
1954	6935-24	Bit. Stab. Base	40'	6"	On 12" Sand-Grav. Sub.
		Plant Mix Bit.	24'	3"	base
C		Br. 6835	30'		105' B.S.-O.H.
1954	6935-27	Guard Rail			
	A.F.E. 827	Install Culvert			48"x 60' C.M.
C		(Service Drive)			MG2, 3052 Gal.
1955	A.F.E. 826	Bit. Surfacing	24'	1"	Agg. 210 Tons
M		Spot Bit. Seal Coat			RC4, 43325 Gal.
1955	A.F.E. 605	Sag Repairs *			Agg. 1740 C.Y.
					* Net 2846 Sq. Yds.
C		Hot Asphaltic Conc.	56'	3"	on Old Conc. Base
1955	6935-29				
M		Spot Shoulder Re-grav.			25527 Tons
1956	A.F.E. 819				
C		Grading	51'		
1961	By Maint.	Gravel & Bit Base	26'	1 1/2"	16" Gravel Base
		Road Mix Bit.	24'	1 1/2"	4871 Gal.
C		Grading Base			Intersection at Jct
1964	6918-28	Plant Mix Bit & Asphaltic Conc.	24'	2"	T.H. 53 channelized
			Var.	4"	
M	SF	Spot Bit. Repair			Plant Mix 468 C.Y.
1964	C	Bit. Seal Coat			RS-2, 24061 Gal. Agg. 943 C.Y.



YEARS FROM	TOTAL MILES TO	UNINCORPORATED		INCORPORATED		RURAL		URBAN	
		RDWY. MI.	BR. MI.	RDWY. MI.	BR. MI.	RDWY. MI.	BR. MI.	RDWY. MI.	BR. MI.

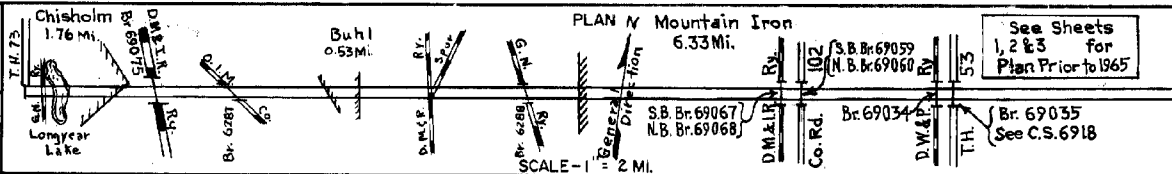
REMARKS: See Sheet No. 1  
(1) Resurfaced as connection under 6918-08

PREPARED BY  
TRAFFIC AND PLANNING DIVISION  
IN COOPERATION WITH  
U.S. DEPARTMENT OF COMMERCE  
BUREAU OF PUBLIC ROADS


STATE OF MINNESOTA  
DEPARTMENT OF HIGHWAYS  
ROAD LIFE STUDIES  
CONSTRUCTION PROJECT LOG RECORD

CONTROL SECTION 6935  
TRUNK HIGHWAY 169  
COUNTY St. Louis  
MAINTENANCE DISTRICT 1B

LIMITS: N. Jct. T.H. 73 in Chisholm - S. Jct. T.H. 53 (Jct. T.H. 135)



YEAR BUILT	PROJECT NO.	DESCRIPTION			
		TYPE	WIDTH	THICKNESS	REMARKS
C	1965 6935-41	Grading, Base Plant Mix Bit. By Maint	Var.		Channelization
C	1970 6935-49	Plant Mix Bit. Surf. Gravel Shoulders	22'-42"	1 1/2"	
C	1969 6935-54	Traffic Signals			
C	1972 6935-47	Br's 69067 & 69068			2@ 160' P.C.G. - O.H.
C	1972 6935-47	Br's 69059 & 69060			2@ 231' P.C.G. - O.H.
C	1972 6935-47	Grading & Base P.C. Conc.	2@ 24'	7 1/2"	142' P.C.G. - O.H.
C	1972 6935-47	Mix Bit Shoulders			3' inside, 10' outside
C	1972 6935-43	P.C. Conc.	2@ 24'	8"	
C	1973 6935-60	Grading, Base Bit. Surface	24'	3"	245' PPG
M	1976 6935-64	MAINT. ROAD	24'	5 1/2"	ASPH. CONC. CLASS 1 AGG.
C	1976 6935-63	TRAFFIC CONTROL SIGNAL SYSTEM			ON TH169 AT 13 <sup>1/2</sup> AV IN CHISHOLM
C	1979 6935-69080	Construct Br.-69080			398' Steel Bm. Span
C	1982 6935-68	Bit. Resurfacing	Var.	3/4"	Spec 236i
C	1982 6935-69076	Br. 69076			
C	1982 6935-69081	Br. 69081			
C	1982 6935-69082	Br. 69082			
C	1982 6935-69083	Br. 69083			
C	1982 6935-69084	Br. 69084			
C	1983 6935-67	Grading, Base Agg. Conc. Surface Bit. Shoulders	2-28'	5"	New-Rain. Sp. 230i



FROM	TO	TOTAL MILES	UNINCORPORATED		INCORPORATED		RURAL		URBAN	
			RDWY. MI.	BR. MI.	RDWY. MI.	BR. MI.	RDWY. MI.	BR. MI.	RDWY. MI.	BR. MI.
1972	1972	16.14	7.66	0.02	8.28	0.18	7.75	0.02	8.19	0.18
1973		16.87	8.23	0.07	8.44	0.13	8.48	0.07	8.19	0.13

REMARKS: SEE SHEET 1.

