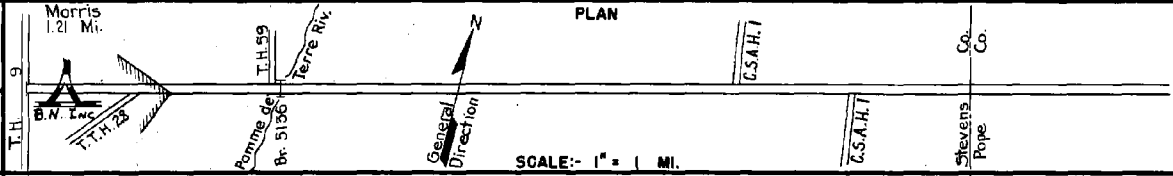


PREPARED BY  
HIGHWAY PLANNING SURVEY  
IN COOPERATION WITH  
U. S. PUBLIC ROADS ADMINISTRATION


STATE OF MINNESOTA  
DEPARTMENT OF HIGHWAYS  
ROAD LIFE STUDIES  
CONSTRUCTION PROJECT LOG RECORD

CONTROL SECTION 7504  
TRUNK HIGHWAY 25  
COUNTY Stevens  
DISTRICT 48

LIMITS: N. Jct T.H. 9 in Morris - E. Co. Line



YEAR BUILT	PROJECT N <sup>o</sup>	DESCRIPTION		REMARKS	CODE N <sup>o</sup>
		TYPE	WIDTH THICKNESS		
		Gravel Br. 275	20' 2" 16"	No Record of Const. 60 L. T.	
1921	28-28-22	Gravel	20'	1300 C.Y./Mile.	
1921	28-28-2	Grading Gravel	20' 3"	1200 C.Y. Mile.	
(1)					
1929	28-28-22	Tarvis Tr. Gravel	24'	12 820 Gal./Mile. Maint. Dept.	
1931	28-28-22-1	Grading Br. 5136	40' 27"	60 T.P.G.	
(1)					
1931	28-28-22-1	Gravel	32' 16"	900 C.Y./Mile. Maint. Dept.	
(1)					
1932	28-28-22-1	Oil Tr. Gravel	26' 1"	14 300 Gal./Mile. Maint. Dept.	
C	A.F.E. 45	Stab. Grav. Base	30' 4"		
1940	A.F.E. 31	Mixed Bitum.	30' 1"		
				Maint. Dept.	
C		Stab. Grav. Base	32' 3"-6"		
1941	7504-01	Mixed Bitum.	26' 1"		
M				RC 3, 2294 Gal./Mi. Grav. 75 C.Y./Mi. Maint. Dept.	
1943	A.F.E. 4	Bit. Fog Seal			
M				Bit. 3546 Gal./Mi. Grav. 218 C.Y./Mi. Maint. Div.	
1944	A.F.E. 4	Bit. Surf. Repair	24'		
M				MC 3, 6878 Gal./Mi. Grav. 197 C.Y./Mi. Maint. Div.	
1945	A.F.E. 4	Bit. Surf. Repair	26'		
M				MC 2 & SC 3, 2540 Gal. Agg. 1460 C.Y. Spot Subgr. Corr.	
1945	A.F.E. 4	Gravel Base (Spot) Spot Treat. Bit. Surf. Repair	26' 6"-12"		
M				MC 2, 3800 Gal. Agg. 123 C.Y.	
1949	A.F.E. 4	Bit. Fog Seal	24'		



YEARS FROM	TO	TOTAL MILES	UNINCORPORATED		INCORPORATED		RURAL		URBAN	
			RDWY. MI.	BR. MI.	RDWY. MI.	BR. MI.	RDWY. MI.	BR. MI.	RDWY. MI.	BR. MI.
1921	1950	8.27	7.15	0.01	1.11	0.00	7.15	0.01	1.11	0.00
1941	1950	8.26	7.02	0.01	1.23	0.00	7.02	0.01	1.23	0.00
1951		8.23	7.01	0.01	1.21	0.00	7.01	0.01	1.21	0.00

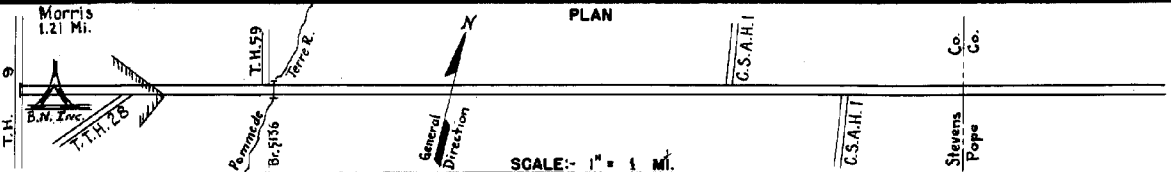
REMARKS: Layout is to scale as of 1931.  
(1) This work not done under these project numbers but lies within the limits of these projects.

PREPARED BY  
HIGHWAY PLANNING SURVEY  
IN COOPERATION WITH  
U.S. PUBLIC ROADS ADMINISTRATION

STATE OF MINNESOTA  
DEPARTMENT OF HIGHWAYS  
ROAD LIFE STUDIES  
CONSTRUCTION PROJECT LOG RECORD

CONTROL SECTION 1904  
TRUNK HIGHWAY 28  
COUNTY Stevens  
DISTRICT 48

LIMITS: N. Jct. T.H. 9 in Morris to E. County Line



YEAR BUILT	PROJECT N <sup>o</sup>	DESCRIPTION		REMARKS	CODE N <sup>o</sup>	T.H.
		TYPE	WIDTH THICKNESS			
M 1970	A.F.E. 4	Spot Treat. Bit. Surface Repair		SC-3, 4420 Gal. Agg. 272 C.Y.		9
M 1981	A.F.E. 4	Spot Treat. Bit. Surf. Repair	24'	SC3&MC2, 7045 Gal. Agg. 378 C.Y.		1
M 1982	A.F.E. 4	Spot Treat. Bit. Surf. Repair	24'	SC3&MC2, 11225 Gal. Agg. 496 C.Y.		2
M 1983	A.F.E. 604	Spot Treat. Bit. Surf. Repair	24'	SC3&MC2, 11319 Gal. Agg. 605 C.Y.		3
C 1983	A.F.E. 823	Gravel Base Plant Mix Bit.	24' 10 1/2" 24' 1 1/2"	AC-1, 465 Tons MC1&RC2, 2900 Gal.		4
M 1984	A.F.E. 604	Spot Treat. Bit. Surf. Repair	24'	SC3 & MC2, 13227 Gal. Agg. 890 Tons		5
M 1985	A.F.E. 604	Spot Treat. Bit. Surf. Repair	24'	MC-2, 13890 Gal. Agg. 917 Tons		6
M 1986	A.F.E. 604	Spot Treat. Bit. Surf. Repair	24'	MC-2, 22550 Gal. Agg. 1403 Tons		7
M 1987	A.F.E. 604	Spot Treat. Bit. Surf. Repair	24'	MC2, 4808 Gal. Agg. 381 Tons		8
M 1988	A.F.E. 604	Spot Treat. Bit. Surf. Repair	24'	MC-2, 20227 Gal. Agg. 1252 Tons		9
M 1989	A.F.E. 604	Bit. Surf. Repair	24'	MC-2, 8450 Gal. Agg. 638 Tons		10
C 1961	7504-06	Grading Sub-base & Base Road Mix Bit	44' 5" 26 1/2"	0.19 Mi. Divided Highway 10" 13" Sand Grav. Sub-base		11
C 1963	7504-07	Plant Mix Bit. Shoulders	24' 3-4"	0.03 mi. added to Divided Highway due to const. of raised median		12
M 1965	c	Light Bit. Seal	25'	RS-1C, 21680 Gal. Sand Agg. 563 C.Y.		13

YEARS FROM	TO	TOTAL MILES	UNINCORPORATED		INCORPORATED		RURAL		URBAN	
			ROWY. MI.	BR. MI.	ROWY. MI.	BR. MI.	ROWY. MI.	BR. MI.	ROWY. MI.	BR. MI.

REMARKS: See Sheet N<sup>o</sup> 1

