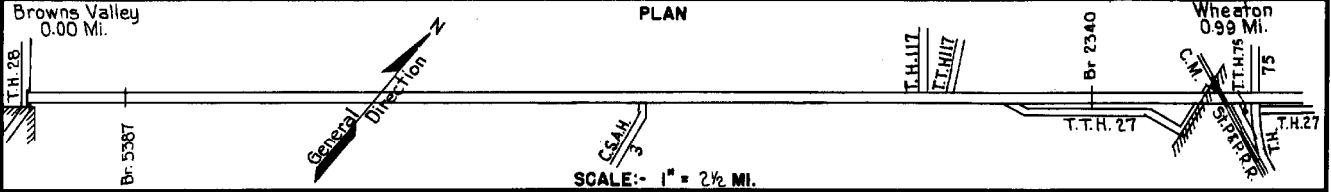


PREPARED BY  
HIGHWAY PLANNING SURVEY  
IN COOPERATION WITH  
U.S. PUBLIC ROADS ADMINISTRATION


STATE OF MINNESOTA  
DEPARTMENT OF HIGHWAYS  
ROAD LIFE STUDIES  
CONSTRUCTION PROJECT LOG RECORD

CONTROL SECTION 7802  
TRUNK HIGHWAY 27  
COUNTY Traverse  
DISTRICT 4B

LIMITS: Jct. T.H. 28 W. of Browns Valley - N. Jct. T.H. 75 in Wheaton.



YEAR BUILT	PROJECT N°	DESCRIPTION			CODE N°
		TYPE	WIDTH	THICKNESS	
		Gravel	28'	2"	No Record of Constr. Added in 1934.
		Br. 5387 & 1272	12'		12' B.S. & 10' B.S.
		Oil Tr. Gravel	24'		No Record of Constr. Added in 1934.
1925		Asphalt	V.W.		No Record of Constr. Concrete Base. Added in 1934.
1934	27-190-21A&B	Grading	32'		Added in 1934.
		Br. 5387			W108T.
1935	27-190-21A&B	Gravel	28'	1 3/4"	1000 C.Y./Mile.
1936	27-190-22-1A&B	Grading	32'		W 1210 D.
		Br. 2340			
(1)					
1936	27-190-22-1A&B	Gravel	27'	8"	4700 C.Y./Mile. Maint. Dept.
C	1940	A.F.E. 50			Seeding Maint. Dept.
C	1940	A.F.E. 26	24'	3/4"	Bit. Surf. Tr. Maint. Dept.
M	1940	A.F.E. 43			Regraveling 200 C.Y./Mi. Maint. Dept.
M	1941	A.F.E. 22			Fog Seal RG3, 1829 Gal./Mi. Agg. 50 C.Y./Mi. Maint. Dept.
M	1941	A.F.E. 51			Regraveling 255 C.Y./Mile. Maint. Dept.
1925	27-6-20N	Asphalt on Concrete Base	V.W.		Transferred from C.S. 7803 in 1941 due to relocation of T.H. 75.
C	1941	7802-03			Grading Gravel 1100 C.Y./Mile.



YEARS FROM	TOTAL MILES TO	UNINCORPORATED		INCORPORATED		RURAL		URBAN		
		RDWY. MI.	BR. MI.	RDWY. MI.	BR. MI.	RDWY. MI.	BR. MI.	RDWY. MI.	BR. MI.	
1934	1935	24.40	23.31	0.01	1.08	0.00	23.31	0.01	1.08	0.00
1936	1940	23.66	23.05	0.01	0.60	0.00	23.05	0.01	0.60	0.00
1941	1951	24.05	23.05	0.01	0.99	0.00	23.05	0.01	0.99	0.00
1952		24.01	23.02	0.00	0.99	0.00	23.02	0.00	0.99	0.00

REMARKS: Layout is to scale as of 1936. Plan revised for 1941 relocation of T.H. 75.

(1) This work not done under these project numbers but lies within the limits of these projects.

PREPARED BY  
HIGHWAY PLANNING SURVEY  
IN COOPERATION WITH  
U. S. PUBLIC ROADS ADMINISTRATION

STATE OF MINNESOTA  
DEPARTMENT OF HIGHWAYS  
ROAD LIFE STUDIES  
CONSTRUCTION PROJECT LOG RECORD

CONTROL SECTION 7802  
TRUNK HIGHWAY 27  
COUNTY Traverse  
DISTRICT 4B


LIMITS: Jct. T.H. 28 W. of Browns Valley - N. Jct. T.H. 75 in Wheaton

Browns Valley  
0.00 Mi.

PLAN

Wheaton  
0.99 Mi.

YEAR BUILT	PROJECT N <sup>o</sup>	DESCRIPTION			CODE N <sup>o</sup>
		TYPE	WIDTH	THICKNESS	
C	1942 A.F.E. 7	Seeding			
M	1943 A.F.E. 6	Grav. Resurface			
M	1943 A.F.E. 4	Spot Treat. Bit. Surf. Repair			
M	1944 A.F.E. 4	Bit. Surf. Repair	24'		
M	1945 A.F.E. 6	Grav. Resurfacing			
M	1945 A.F.E. 4	Spot Treat. Bit. Surf. Repair	24'		
C	1946 A.F.E. 16	Bit. Resurfacing Mixed Bit.	24'	1" Added	
M	1946 A.F.E. 6	Grav. Resurfacing	24'		
C	1947 A.F.E. 20	Mixed Bit.	24'	1"	
M	1947 A.F.E. 6	Grav. Resurfacing	24'		
M	1948 A.F.E. 4	Spot Treat. Bit. Surf. Repair	24'		
M	1949 A.F.E. 4 A.F.E. 5	Spot Treat. Bit. Surf. Repair Bit. Seal Coat	24'		
C	1949 A.F.E. 21	Spot Gravel Lifts Bit. Surfacing Mixed Bit.	28'	6" 10"	
M	1950 A.F.E. 4	Spot Treat. Bit. Surf. Repair	24'		



YEARS FROM TO		TOTAL MILES	UNINCORPORATED		INCORPORATED		RURAL		URBAN	
FROM	TO		RDWY. MI.	BR. MI.	RDWY. MI.	BR. MI.	RDWY. MI.	BR. MI.	RDWY. MI.	BR. MI.

REMARKS: See Sheet No 1

PREPARED BY  
HIGHWAY PLANNING SURVEY  
IN COOPERATION WITH  
U.S. PUBLIC ROADS ADMINISTRATION

STATE OF MINNESOTA  
DEPARTMENT OF HIGHWAYS  
ROAD LIFE STUDIES  
CONSTRUCTION PROJECT LOG RECORD

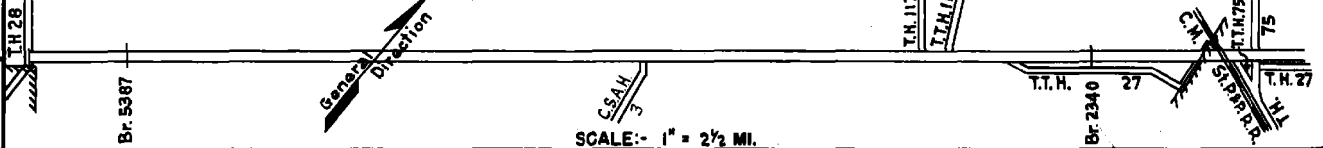
CONTROL SECTION 7802  
TRUNK HIGHWAY 27  
COUNTY Traverse  
DISTRICT 4B

LIMITS Jct TH 28 W of Browns Valley - N Jct TH 75 in Wheaton


Browns Valley  
0.00 Mi

PLAN

Wheaton  
0.99 Mi.



YEAR BUILT	PROJECT N°	DESCRIPTION				CODE N°
		TYPE	WIDTH	THICKNESS	REMARKS	
C		Widening				
1950	7802-09	P.C. Concrete	16'	9'-9"	8' Rt. A.I.	
M		Spot Treat.				
1951	A.F.E. 4	Bit Surf. Repair	24'		SG3, 30135 Gal. Agg. 1440 CY.	
C		Grading				
1952	7802-07	Gravel	32'		Ext. M109, C120 (Br. 8673)	
	7802-06	Culverts	32'	2"	C66, Ext. M107 (Br. 1273) C66, Ext. M46 & C64 D	
M		Spot Treat.				
1952	A.F.E. 4	Bit Surf. Repair	24'		Bit. 55743 Gal. Agg. 1824 CY.	
	A.F.E. 5	Light Bit & Fog Seal	24'			
M		Spot Treat.				
1953	A.F.E. 604	Bit Surf. Repair	24'		SG3, 6781 Gal. Agg. 346 CY.	
C		Sand-Grav. Sub-base	26'	3'-9"		
1953	7802-10	Gravel Base	26'	3"		
		Mixed Bit. (Base)	26'	1"		
M		Spot Treat.				
1954	A.F.E. 604	Bit Surf. Repair	24'		Bit. 34120 Gal. Agg. 2190 Tons	
		Spot Fog & Bit Seal	24'			
M		Ditch Cleaning & Shoulder Resurf.				
1955	A.F.E. 817				Gravel 3203 Tons	
M		Spot Treat.				
1955	A.F.E. 604	Bit Surf. Repair	24'		MC-2, 7476 Gal.	
	A.F.E. 605	Light Bit Seal (17.55 Mi)				
C		Plant Mix Bit.	23'	2"		
1956	7802-11					
M		Spot Treat.				
1956	A.F.E. 604	Bit Surf. Repair	24'		MC-2 & RC-2, 6973 Gal. Agg. 231 Tons & 119 CY.	
	A.F.E. 605	Spot Light Bit Seal	24'			
M		Spot Treat.				
1957	A.F.E. 604	Bit Surf. Repair	24'		Bit. 70808 Gal. Agg. 547 Tons & 2136 CY.	
	A.F.E. 605	Bit Seal Coat	25'			
M		Spot Treat.				
1958	A.F.E. 604	Bit Surf. Repair	24'		MC-2, 5360 Gal. Agg. 333 Tons	
C		Erosion control structures & 72" R.C.P. culv.				
1966	7802-14					



YEARS		TOTAL MILES	UNINCORPORATED		INCORPORATED		RURAL		URBAN	
FROM	TO		RDWY. MI.	BR. MI.	RDWY. MI.	BR. MI.	RDWY. MI.	BR. MI.	RDWY. MI.	BR. MI.

REMARKS: See Sheet No. 1

PREPARED BY  
TRANSPORTATION & TRANSIT PLANNING & PROGRAMMING DIVISION  
IN COOPERATION WITH  
U.S. DEPARTMENT OF TRANSPORTATION - BUREAU OF PUBLIC ROADS

STATE OF MINNESOTA  
DEPARTMENT OF HIGHWAYS  
ROAD LIFE STUDIES  
CONSTRUCTION PROJECT LOG RECORD

CONTROL SECTION 7802  
TRUNK HIGHWAY 27  
COUNTY Traverse  
DISTRICT 4B

LIMITS: Jct. T.H. 20 W. of Browns Valley - N. Jct. T.H. 75 in Wheaton


Ref. Pt. 000+00.000 - 024+00.007

Browns Valley  
0.00 Mi.

PLAN

Wheaton  
0.99 Mi.

YEAR BUILT	PROJECT NO	DESCRIPTION				REMARKS
		TYPE	WIDTH	THICKNESS		
C 1970	7802-17	Grading, Base, P. Mix Bit Surf, C & G	24'	1 1/2"		
C 1977	7802-21	P. Mix Bit Surf, RT. TURN LANES	24'	1 1/2"		
C 1970	7802-22	Trickle Barrier Instl.				RT. Rt. No. RPR1
M 1985	SF	Spot Overlay	26'	1 1/2"		Spec 2331
M 1987	SF	Spot Overlay	48'	2"		Spec 2331
C 1988	SF	Bit. Overlay, Bit. Shouldering	24'	1 1/2"		Spec 2341
M 1990	4396	Bit. Overlay, Bit. Shouldering	24'	1 1/2"		Spec 2341
C 1995	7802-27	Bit. Overlay	28'	1 1/2"		Spec 2331
C 1999	7802-28	Milling, Bit. Overlay	24', Var.	2', 3'		Spec 2350
S 2000	7802-29	Bit. Overlay	24'	3"		Spec 2350
M 2002	8824-31	Major Crack Repair	var	var		
C 2003	7802-30	Grading, Bit. Surfacing	51', 45'			Muni. Agree. Project, Spec. 2360
M 2006	8824-55	Bit. Seal Coat				
C 2018	7802-33	Grading, Mill 3", Bit. Overlay, Cold In Place recycle	var.	3", 4"		FDR Bit. 8", Agg. 12" class 5, turn lanes, bypass shldr's var. agg. class 1



YEARS		TOTAL MILES	UNINCORPORATED		INCORPORATED		RURAL		URBAN	
FROM	TO		ROWY MI	BR MI	ROWY MI	BR MI	ROWY MI	BR MI	ROWY MI	BR MI

REMARKS See Sheet No. 1

