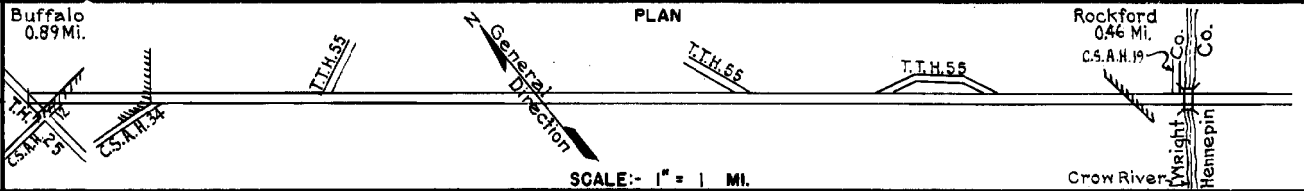


PREPARED BY  
HIGHWAY PLANNING SURVEY  
IN COOPERATION WITH  
U. S. PUBLIC ROADS ADMINISTRATION


STATE OF MINNESOTA  
DEPARTMENT OF HIGHWAYS  
ROAD LIFE STUDIES  
CONSTRUCTION PROJECT LOG RECORD

CONTROL SECTION 8607  
TRUNK HIGHWAY 55  
COUNTY Wright  
DISTRICT 3B

LIMITS: Jct. T.H. 25 - W. End of Bridge (Crow River) in Rockford



YEAR BUILT	PROJECT N°	DESCRIPTION			CODE N°
		TYPE	WIDTH	THICKNESS	
		Oil Tr. Gravel	22' 1 1/2"		No Record of Constr. Added in 1934.
1939	A.F.E. 40	Grading	32'		Maint. Dept.
1939	8607-07	Gravel	24'	1 3/4"	
1939	8607-03	Mono Culverts			W106, W46 & W46.
1939	8607-05	Mono Culvert			W46.
1939	8607-04	Grading	36/40		
1939	8607-06	Gravel	36/60	3/4"	
1939	8607-01	Seeding			Maint. Dept.
C	1940 A.F.E. 52	Bit. Surf. Treat.	24'	3/4"	Maint. Dept.
C	1940 8607-09	Bit. Surf. Treat. Stab. Grav. Base	26/60	3/4" 5 1/2"	
M	1940 A.F.E. 31	Spot Treat. Bit. Surf. Repair			Oil 3794 Gal./Mi. Grav. 163 CY./Mi. Maint. Dept.
M	1941 A.F.E. 17	Spot Treat. Bit. Surf. Repair			SG 4,1205 Gal./Mi. Grav. 122 CY./Mi. Maint. Dept.
M	1941 A.F.E. 44	Fog Seal	26'		Maint. Dept.
M	1942 A.F.E. 4	Spot Treat. Bit. Surf. Repair			RF 6 & SG 3b, 60386/M. Grav. 203 CY./Mi. Maint. Dept.
M	1942 A.F.E. 5	Bit. Seal Coat	28'		RC 4, 3281 Gal./Mi. Sand 73 CY./Mi. Maint. Dept.
C	1943 8607-13	Stab. Grav. Base Mixed Bit	60'	6" 1"	



YEARS FROM TO	TOTAL MILES	UNINCORPORATED		INCORPORATED		RURAL		URBAN	
		RDWY. MI.	BR. MI.	RDWY. MI.	BR. MI.	RDWY. MI.	BR. MI.	RDWY. MI.	BR. MI.
1934 1938	9.99	9.38	0.00	0.61	0.00	9.99	0.00	0.00	0.00
1939 1942	9.32	8.68	0.00	0.64	0.00	9.32	0.00	0.00	0.00
1943 1946	9.14	8.68	0.00	0.46	0.00	9.14	0.00	0.00	0.00
1947 1958	10.14	9.25	0.00	0.89	0.00	9.11	0.00	0.43	0.00
1959 1967	10.14	8.90	0.00	1.24	0.00	9.36	0.00	0.78	0.00
1968	10.14	8.79	0.00	1.35	0.00	9.25	0.00	0.89	0.00

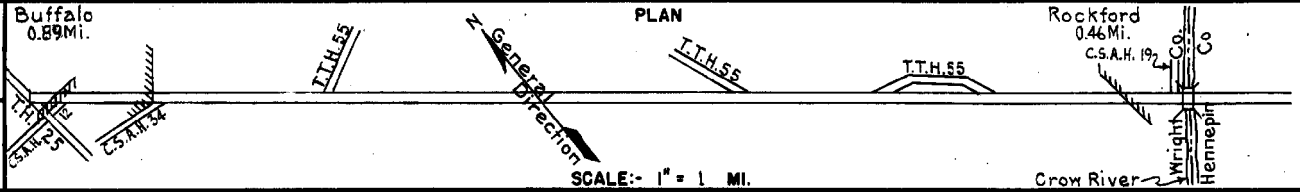
REMARKS: Layout is to scale as of 1943

PREPARED BY  
HIGHWAY PLANNING SURVEY  
IN COOPERATION WITH  
U. S. PUBLIC ROADS ADMINISTRATION


STATE OF MINNESOTA  
DEPARTMENT OF HIGHWAYS  
ROAD LIFE STUDIES  
CONSTRUCTION PROJECT LOG RECORD

CONTROL SECTION 8607  
TRUNK HIGHWAY 55  
COUNTY Wright  
DISTRICT 38

LIMITS: Jct. T.H. 25 - Y. End of Bridge (Crow River) in Rockford



YEAR BUILT	PROJECT N <sup>o</sup>	DESCRIPTION			CODE N <sup>o</sup>
		TYPE	WIDTH	THICKNESS	
M 1943	A.F.E. 4	Spot Treat. Bit. Surf. Repair	26'		1
M 1944	A.F.E. 4	Spot Treat. Bit. Surf. Repair	26'		2
M 1945	A.F.E. 4	Spot Treat. Bit. Surf. Repair	26'		3
M 1946	A.F.E. 4	Spot Treat. Bit. Surf. Repair	24'		4
M 1947	A.F.E. 4	Spot Treat. Bit. Surf. Repair	24'		5
C 1947	A.F.E. 24	Bit. Resurfacing Mixed Bit.	24'	1" Added	6
C 1947	8607-12 8607-17 8607-18	Grading & Stab. Gravel 3 Culverts	42.68 36.69	8" 2"	7
C 1947	8607-19	Bit. Surfacing Mixed Bit.	26.52	1"	8
M 1948	A.F.E. 4	Spot Treat. Bit. Surf. Repair	24'		9
M 1949	A.F.E. 4	Spot Treat. Bit. Surf. Repair	24'		10
C 1949	8607-23	Install Cattle Pass			11
C 1950	8607-22	Gravel Base Mixed Bit.	32.65 28.92	8" 1"	12
M 1950	A.F.E. 4	Spot Treat. Bit. Surf. Repair Light Bit Seal	24'		13
M 1951	A.F.E. 4	Spot Treat. Bit. Surf. Repair	24'		14



YEARS FROM	TOTAL TO	UNINCORPORATED		INCORPORATED		RURAL		URBAN	
		RDWY. MI.	BR. MI.	RDWY. MI.	BR. MI.	RDWY. MI.	BR. MI.	RDWY. MI.	BR. MI.

REMARKS: See Sheet N<sup>o</sup> 1  
(1) Original Surface 60' wide for 0.19 mi in Rockford.

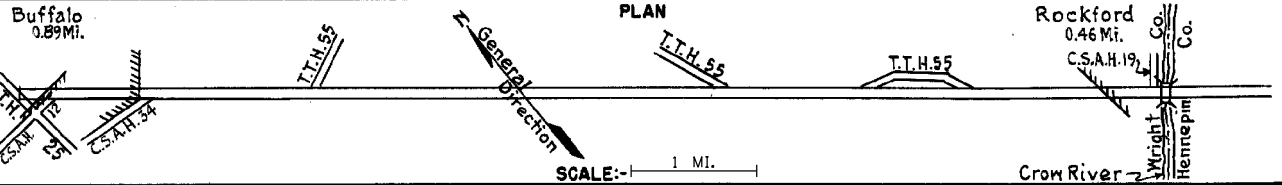
PREPARED BY  
HIGHWAY PLANNING SURVEY  
IN COOPERATION WITH  
U.S. PUBLIC ROADS ADMINISTRATION

STATE OF MINNESOTA  
DEPARTMENT OF HIGHWAYS  
ROAD LIFE STUDIES  
CONSTRUCTION PROJECT LOG RECORD

CONTROL SECTION 8607  
TRUNK HIGHWAY 55  
COUNTY Wright  
DISTRICT 38

LIMITS: Jct. T.H. 25 - W. End of Bridge (Crown River) in Rockford

Ref. Pt. 155+00.200 - 165+00.336



YEAR BUILT	PROJECT N°	DESCRIPTION			CODE N°	MILEAGE
		TYPE	WIDTH	THICKNESS		
M		Spot treat				
1951	A.F.E. 4	Bit. Surf. Repair	24'			10.14 (Net Surf. Repair 1.70) (Net Base Repair 0.41)
1952	A.F.E. 17	Spot Bit. Stab. Base				
C		Bit. Stab. Base	32'	4-6"		added thickness
1953	8607-25	Plant Mix Bit.	24'	3"		
C		Grading	34'			
1954	8607-27	Gravel Base	34'	6"		On Var. Salv. Bit. Mixture or Gravel
	A.F.E. 605 (2)	Mixed Bit. (Base)	26'	1"		
C		Plant Mix Bit.	24'	3"		*Only ctr. 24' of 60' rdwy. resurf. for 0.19 mi. in Rockford
1955	8607-28	Plant Mix Bit.	24'	3"		
M		Bit. Seal Coat	25'			KC-3, 31,874 Gal. Agg. 1241 C.Y.
1959	A.F.E. 605	Bit. Seal Coat	25'			
M		Light Bit. Seal	25'			RS-2K, 20802 Gal. Agg. 830 C.Y.
1964	C	Light Bit. Seal	25'			
C		Pl. Mix. Bit. Gravel Shoulders	24'	1 1/2"		Over Bit. Surf. incl. 6' Rt. & Lt.
1969	8607-33	Pl. Mix. Bit. Gravel Shoulders	24'	1 1/2"		
C		TURN LANES AND AUXILIARY LANES	13'	3"		At VARIOUS INTERSECTIONS
1971	8607-35	TURN LANES AND AUXILIARY LANES	13'	3"		
C		Bit. Surfacing	24'	2 1/2"		
1983	8607-39	Bit. Surfacing	24'	2 1/2"		
		Bit. Shoulders	6.5'	1 1/2"		
		Turn & By-Pass Lanes	12'	1 1/2"		
C		Grading	9'			Spec. 2331
1987	8607-42	Bit. Surfacing	Var	1"		Spec. 2361
C		Bit. Milling	24'	1 1/2"		
2000	8607-48	Bit. Milling	24'	1 1/2"		
		Bit. Overlay	24'	1 1/2"		Spec. 2350
S		Grading	Var			
2004	8607-44	Bit. Surfacing	26'	6"		Spec. 2360
S		Microsurfacing				Class II
2005	8823-66	Microsurfacing				
S		Grading				Mun. Agreement
2008	8607-53	Bit. Surfacing				Intersect. revision & Dividedness

YEARS FROM	TOTAL MILES TO	UNINCORPORATED		INCORPORATED		RURAL		URBAN	
		RDWY. MI.	BR. MI.	RDWY. MI.	BR. MI.	RDWY. MI.	BR. MI.	RDWY. MI.	BR. MI.

REMARKS: See Sheet No. 1  
(2) Light Bit. Seal (9757 Gal. of MC-2 & 364 C.Y. of Agg.)

