

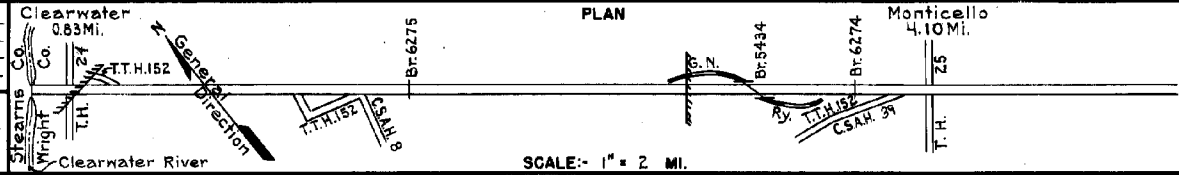


PREPARED BY  
HIGHWAY PLANNING SURVEY  
IN COOPERATION WITH  
U.S. PUBLIC ROADS ADMINISTRATION

STATE OF MINNESOTA  
DEPARTMENT OF HIGHWAYS  
ROAD LIFE STUDIES  
CONSTRUCTION PROJECT LOG RECORD

CONTROL SECTION 8609  
TRUNK HIGHWAY 152  
COUNTY Wright  
DISTRICT 38

LIMITS: S. End of Bridge (Clearwater River) in Clearwater - Jct. T.H. 25 in Monticello



YEAR BUILT	PROJECT N°	DESCRIPTION		REMARKS	CODE N°	PLAN					
		TYPE	WIDTH THICK- NESS			SCALE: 1" = 2 MI.					
C	1940 8609-03B&C	Bit Surf. Treat. Stab Gray Base	36' 40'	3/4" 3/4"		12.76 5.97 1.20 5.59					
M	1941 A.F.E. 34 A.F.E. 43	Frost Boil Corr. Fog Seal	36'			15.65					
M	1942 A.F.E. 5 1943 A.F.E. 5	Bit Seal Coat	30'			15.65					
M	1944 A.F.E. 4	Spot Treat. Bit Surf. Repair	36'			15.65					
M	1945 A.F.E. 4	Spot Treat. Bit Surf. Repair	26'			15.65					
M	1946 A.F.E. 4	Spot Treat. Bit Surf. Repair	30'			15.65 (Net 2.09)					
M	1947 A.F.E. 4	Spot Treat. Bit Surf. Repair	30'			15.65 (Net 0.41)					
C	1947 A.F.E. 44	Erosion Control									
M	1948 A.F.E. 4	Spot Treat. Bit Surf. Repair	24'			15.65 (Net 1.05)					
C	1948 A.F.E. 17	Bit Stab Base (Mixed Bit)	34'	9'-15"		1.20					
M	1949 A.F.E. 4	Spot Treat. Bit Surf. Repair	30'			15.65 (Net 2.40)					
C	1949 8609-12	Spot Base Repair Plant Mix Bit	40'	3'-6" 3/77 18'-24" (1) added		15.65 2.86 0.82 4.82 0.24 6.11 0.69					
M	1964 A.F.E. 830	Fog Seal Shoulders				15.65					
M	1955 A.F.E. 605	Heavy Bit Seal Coat	24'			15.65					

YEARS FROM	TO	TOTAL MILES	UNINCORPORATED		INCORPORATED		RURAL		URBAN	
			RDWY. MI.	BR. MI.	RDWY. MI.	BR. MI.	RDWY. MI.	BR. MI.	RDWY. MI.	BR. MI.

REMARKS: See Sheet No. 1  
(1) Only center 30' of 77 rdwy. was resurfaced on 0.16 mi. in Monticello.

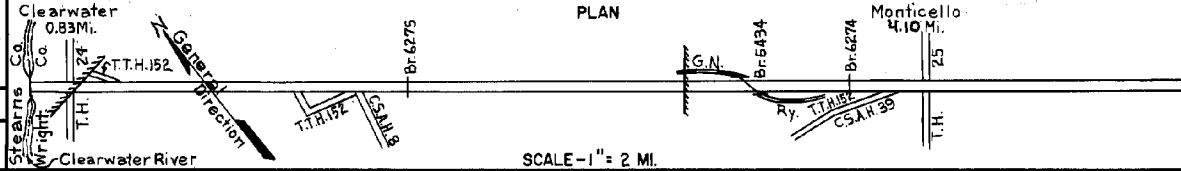
4.75

PREPARED BY  
TRAFFIC AND PLANNING DIVISION  
IN COOPERATION WITH  
U.S. DEPARTMENT OF COMMERCE  
BUREAU OF PUBLIC ROADS


STATE OF MINNESOTA  
DEPARTMENT OF HIGHWAYS  
ROAD LIFE STUDIES  
CONSTRUCTION PROJECT LOG RECORD

CONTROL SECTION 8609  
TRUNK HIGHWAY 152  
COUNTY Wright  
DISTRICT 38

LIMITS: S. End of Bridge (Clearwater River) in Clearwater - Jct. T.H. 25  
in Monticello



YEAR BUILT	PROJECT NO.	DESCRIPTION			REMARKS
		TYPE	WIDTH	THICKNESS	
C 1960	8609-15	Grading, Gravel Base Road Mix Bit. Base Plant Mix Bit. Surf.	2'-3 1/2"	1"	0.63 Mile of Divided Highway
M 1961		Light Bit. Seal			RS-2, 4405 Gal. Agg. 190 C.Y.
M 1964	C	Light Bit. Seal	27'		RS-2K, 25399 Gal. Agg. 1010 C.Y.
M 1970	8609-17	Pl. Mix Bit. Wear. Course	Var.	5/8"	
C 1973	8680-18 1094-3 (180) & 178	Grade, Grav. & Bit. Base Pl. Mix. Bit. Surf. Gravel Shoulders	24'	1 1/2"	
C 1973	8680-13 1094-3 (180) & 178	Grade, Grav. & Bit. Base Pl. Mix. Bit. Surf. Grav. Shlds.	24'	1 1/2"	
C 1978	8609-19	Bit. Surfacing Agg. Shoulders	24' 2'	1 1/2" Var.	



C.S. ELIMINATED BECAUSE OF CONST. OF INTERSTATE 94

YEARS		TOTAL MILES	UNINCORPORATED		INCORPORATED		RURAL		URBAN		REMARKS
FROM	TO		RDWY. MI.	BR. MI.	RDWY. MI.	BR. MI.	RDWY. MI.	BR. MI.	RDWY. MI.	BR. MI.	
											See Sheet No. 1