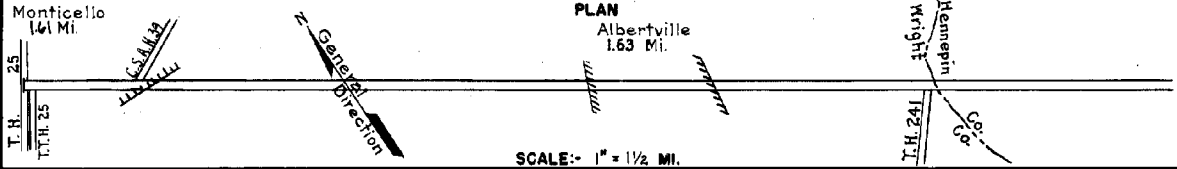


PREPARED BY
HIGHWAY PLANNING SURVEY
IN COOPERATION WITH
U.S. PUBLIC ROADS ADMINISTRATION

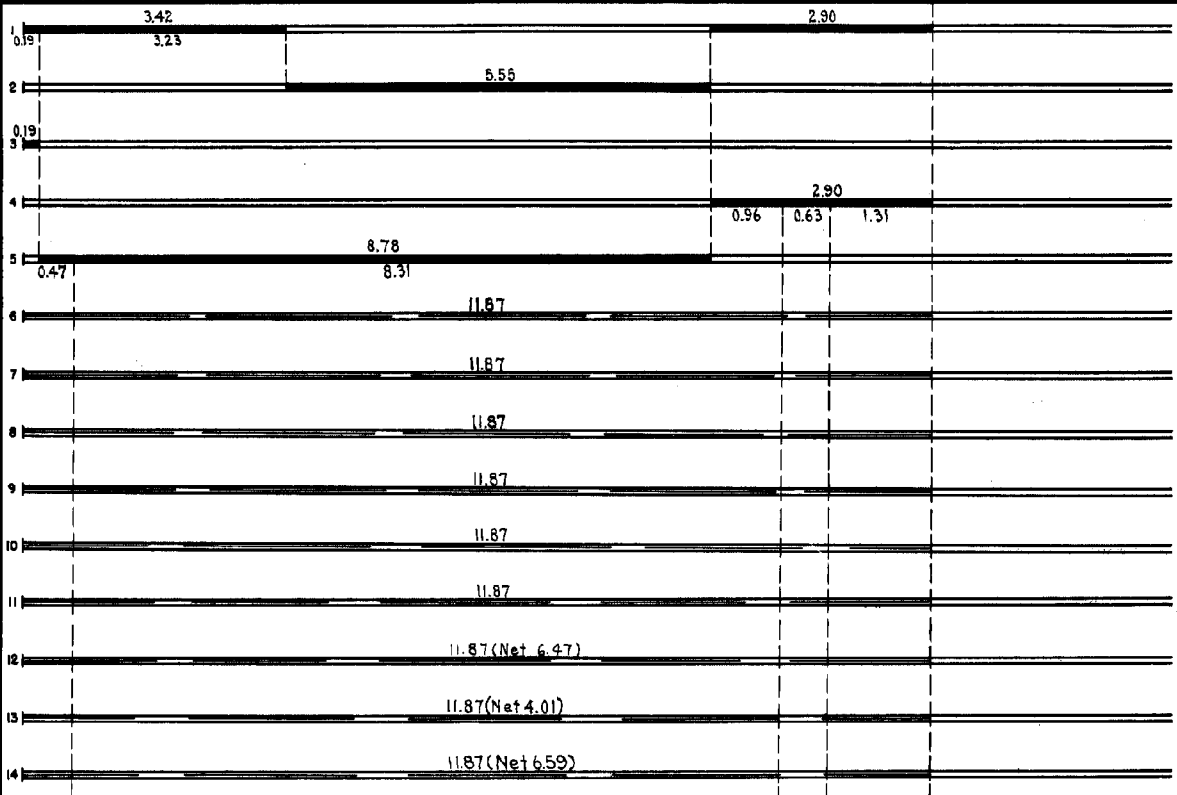
STATE OF MINNESOTA
DEPARTMENT OF HIGHWAYS
ROAD LIFE STUDIES
CONSTRUCTION PROJECT LOG RECORD

CONTROL SECTION 8610
TRUNK HIGHWAY 152
COUNTY Wright
DISTRICT 3B

LIMITS: Jct. T.H. 25 in Monticello - E. Co. Line



YEAR BUILT	PROJECT N°	DESCRIPTION				CODE N°
		TYPE	WIDTH	THICK-NESS	REMARKS	
		Gravel	34.0	2"	No Record of Constr.	
		Grading			Added in 1934.	
1923		Gravel	34.3	2 1/2"	Co. Job 2303. 1600 C.Y./Mile. Added in 1934.	
1936	A.F.E. 26	Mixed Bitum.	26'	1"	Maint. Dept.	
	A.F.E. 30 (Dist. 9)	Reshaping				
1938	A.F.E. 31	Mixed Bitum.	26'	1"	Maint. Dept.	
1936	A.F.E. 36	Mixed Bitum.	26'	1"	Maint. Dept.	
M	1940 A.F.E. 51	Spot Treat. Bit. Surf. Repair			RT-3, 3320 Gal./Mi. Grav. 213 C.Y./Mi. Maint. Dept.	11.87
M	1941 A.F.E. 29	Spot Treat. Bit. Surf. Repair	26'		SC-4 & RT-3, 1983 G./Mi. Grav. 136 C.Y./Mi. Maint. Dept.	11.87
M	1942 A.F.E. 4	Spot Treat. Bit. Surf. Repair	26'		RT-6 & MG-2, 3793 G./Mi. Grav. 204 C.Y./Mi. Maint. Dept.	11.87
M	1943 A.F.E. 4	Spot Treat. Bit. Surf. Repair	26'		MG-2, 3016 Gal./Mi. Grav. 142 C.Y./Mi. Maint. Dept.	11.87
M	1944 A.F.E. 4	Spot Treat. Bit. Surf. Repair	26'		MG-3, 3089 Gal./Mi. Grav. 123 C.Y./Mi. Maint. Div.	11.87
M	1945 A.F.E. 4	Spot Treat. Bit. Surf. Repair	26'		RT-6, 3184 Gal./Mi. Grav. 135 C.Y./Mi. Maint. Div.	11.87
M	1946 A.F.E. 4	Spot Treat. Bit. Surf. Repair	23'		SC-3, 47722 Gal. Agg. 2425 C.Y.	11.87 (Net 6.47)
M	1947 A.F.E. 4	Spot Treat. Bit. Surf. Repair	23'		SC-3, 26398 Gal. Agg. 2118 Ton.	11.87 (Net 4.01)
M	1948 A.F.E. 4	Spot Treat. Bit. Surf. Repair	24'		SC-3, 55987 Gal. Agg. 4613 Tons	11.87 (Net 6.59)



YEARS FROM	YEARS TO	TOTAL MILES	UNINCORPORATED		INCORPORATED		RURAL		URBAN	
			RDWY. MI.	BR. MI.	RDWY. MI.	BR. MI.	RDWY. MI.	BR. MI.	RDWY. MI.	BR. MI.
1934	1954	11.87	8.24	0.00	3.63	0.00	10.55	0.00	1.02	0.00
1935	1972	11.64	8.94	0.00	2.70	0.00	10.57	0.00	1.07	0.00
1973	1973	2.86	1.01	—	1.85	—	1.79	—	1.07	—
1914		2.86	0.47	—	2.39	—	1.25	—	1.61	—

REMARKS: Layout is to scale as of 1934


4.76

PREPARED BY
HIGHWAY PLANNING SURVEY
IN COOPERATION WITH
U.S. PUBLIC ROADS ADMINISTRATION


STATE OF MINNESOTA
DEPARTMENT OF HIGHWAYS
ROAD LIFE STUDIES
CONSTRUCTION PROJECT LOG RECORD

CONTROL SECTION 8610
TRUNK HIGHWAY 152
COUNTY Wright
DISTRICT 3B

LIMITS: Jct. T.H. 26 in Monticello - E. Co. Line



YEAR BUILT	PROJECT N°	DESCRIPTION			CODE N°
		TYPE	WIDTH	THICKNESS	
M		Spot Base Repair	6'-12"	SC-3, 38173 Gal.	
1949	A.F.E. 22	Spot Treat.		Agg. 1515 C.Y.	
		Bit. Surf. Repair	24'	Spot Subgr. Corr.	
M		Spot Treat.		S.C.C. 26687 Gal.	
1950	A.F.E. 4	Bit. Surface Repair	24'	Agg. 1676 C.Y.	
M		Spot Treat.		SC4, 16690 Gal.	
1951	A.F.E. 4	Bit. Surf. Repair	24'	Agg. 1015 C.Y.	
M		Spot Treat.		SC384, 47722 Gal.	
1952	A.F.E.A	Bit. Surf. Repair	24'	Agg. 4326 Tons	
M		Spot Treat.		SC-4, 36060 Gal.	
1953	A.F.E. 604	Bit. Surf. Repair	24'	Agg. 3220 Tons	
M		Spot Treat.		SC-4 & MC-3, 18634 Gal.	
1954	A.F.E. 604	Bit. Surf. Repair	24'	Agg. 1656 Tons	
M		Spot Treat.		SC-4 14430 Gal.	
1955	A.F.E. 604	Bit. Surf. Repair	24'	Agg. 1295 Tons	
C		Grading	46'	Const. C66 & C66H	
1955	8610-04	Sand-Grav. Subbase	46' 12"		
		Gravel Surface	32' 2"		
C		Bit. Surfacing		SC-4, 12102 Gal.	
1955	A.F.E. 833	Mixed Bit. (Mixed Prime)	24' 1 1/2"		
C		Bit. Stab. Base	44' 6"-7"		
1956	8610-06	Plant Mix Bit.	24' 3"		
	A.F.E. 907	Seeding			
M		Base Repair	44'	MC-3, 2650 Gal.	
1957	A.F.E. 823	Restore Bit. Surf.	24'	Agg. 217 Tons	
M		Bit. Seal Coat	25'	RC-3, 31590 Gal.	
1959	A.F.E. 605			Agg. 1300 C.Y.	
C		Grading Gravel		0.72 Mile of Divided Highway	
1960	8610-07	Road Mix Bit. Base	24' 1"		
		Plant Mix Bit. Surf.	24' 3"		
M		Light Bit. Seal		RS-2, 3926 Gal.	
1961				Agg. 140 C.Y.	



YEARS FROM	TOTAL MILES TO	UNINCORPORATED		INCORPORATED		RURAL		URBAN	
		RDWY. MI.	BR. MI.	RDWY. MI.	BR. MI.	RDWY. MI.	BR. MI.	RDWY. MI.	BR. MI.

REMARKS: See Sheet No. 1

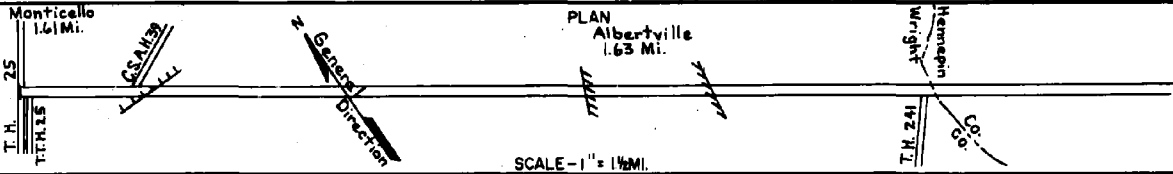
4.75

PREPARED BY
TRANSPORTATION & TRANSIT PLANNING & PROGRAMMING DIVISION
IN COOPERATION WITH
U.S. DEPARTMENT OF TRANSPORTATION-BUREAU OF PUBLIC ROADS


STATE OF MINNESOTA
DEPARTMENT OF HIGHWAYS
ROAD LIFE STUDIES
CONSTRUCTION PROJECT LOG RECORD

CONTROL SECTION 0610
TRUNK HIGHWAY 187
COUNTY Wright
DISTRICT 936

LIMITS: Jct. T.H. 25 in Monticello - E. Co. Line



YEAR BUILT	PROJECT NO	DESCRIPTION			REMARKS
		TYPE	WIDTH	THICKNESS	
M 1970	8610-10	Pi. Mix Bit. Wearing Cor. Var.	3/8"		
C 1973	8680-32	Grade Gray Bit Base Pi. Mix Bit. Surf. Grav. Slide	24'	1 1/2"	
C 1975	8610-11	Bit. SURFACING Ass. SHOULDER	24' 2'	1 1/2" Var.	E. LIM. MONTICELLO - 1.59 MI. E.



YEARS		TOTAL MILES	UNINCORPORATED		INCORPORATED		RURAL		URBAN		REMARKS
FROM	TO		ROWY. MI.	BR. MI.	ROWY. MI.	BR. MI.	ROWY. MI.	BR. MI.	ROWY. MI.	BR. MI.	
											See Sheet No. 1